

Phase I ESA Report Update

Proposed Vega SES Solar Facility SWC Drew Road and Wixom Road Imperial County, California

Prepared for:

Vega SES, LLC
604 Sutter Street, Suite 250
Folsom, CA 95630



Prepared by:



GS Lyon Consultants, Inc.
780 N. 4th Street
El Centro, CA 92243
(760) 337-1100

June 2018



Engineering And
Information Technology

June 28, 2018

Mr. Jeremy Vaa
Vega SES, LLC
604 Sutter Street, Suite 250
Folsom, CA 95630

Phase I Environmental Site Assessment Report Update
Vega SES Solar Facility
SWC Drew Road and Wixom Road
Imperial County, California
GSL Report No. GS1816

Dear Mr. Vaa:


We have performed a Phase I Environmental Site Assessment in general conformance with the scope and limitations of ASTM E1527-13 of the subject property located at the southwest corner of Drew Road and Wixom Road approximately 7.5 miles southwest of El Centro in Imperial County, California. Any exceptions to, or deletions from, this practice are described in Section 1.4 of this report. **This assessment has revealed the following “de minimus” environmental conditions in connection with the property:**

- Pesticide residues (low concentrations) typical to agricultural crop applications may be present in the near surface soils.
- Pole-mounted sealed electrical transformers owned and maintained by the Imperial Irrigation District (IID) exist on this site. All IID transformers containing PCB's have been replaced. ***If the transformers begin to leak, the IID should be notified and the transformers replaced.***


We declare that, to the best of our professional knowledge and belief, we meet the definition of *Environmental Professional* as defined in §312.10 of 40 CFR §312 and we have the specific qualifications based on education, training and experience to assess a property of the nature, history, and setting of the subject property. We have developed and performed all the appropriate inquiries in conformance with the standards and practices set forth in 40 CFR Part 312.

Attached is our report which describes the procedures used and results of the assessment. If you have any questions or require additional information, please do not hesitate to contact the undersigned at (760) 337-1100. We appreciate the opportunity to provide our professional review for this site.

Respectfully Submitted,
GS Lyon Consultants, Inc.



Steven K. Williams, PG, CEG
Senior Engineering Geologist



Jeffrey O. Lyon, P.E.
Principal Engineer



Distribution:
Client (4)

TABLE OF CONTENTS

1.0 INTRODUCTION 1

 1.1 Purpose 1

 1.2 Scope of Services 1

 1.3 Limitations 2

 1.4 Deviations or Data Gaps 2

 1.4.1 Data Failures 3

 1.4.2 Data Gaps..... 3

 1.5 Significant Assumptions 4

 1.6 User Reliance 4

2.0 SITE DESCRIPTION 5

 2.1 Site Location and Legal Description 5

 2.2 Current Property Use and Description 5

 2.3 Adjoining Property Use..... 5

 2.4 Physical Site Characteristics 5

3.0 USER PROVIDED INFORMATION 7

 3.1 Title Records 7

 3.2 Environmental Liens or Activity and Use Limitations 7

 3.3 Specialized Knowledge 7

 3.4 Commonly Known or Reasonable Ascertainable Information 8

 3.5 Valuation Reduction for Environmental Issues 8

 3.6 Owner, Property Manager, and Occupant Information..... 8

 3.7 Previous Reports and Other Provided Documentation 8

4.0 RECORDS REVIEW..... 9

 4.1 Regulatory Database Review 9

 4.1.1 Standard Environmental Record Sources 9

 4.1.2 Additional Environmental Record Sources 12

 4.2 Historical Use Records..... 13

 4.2.1 Title Records..... 14

 4.2.2 Sanborn Fire Insurance Maps 14

 4.2.3 Aerial Photographs..... 14

 4.2.4 Street Directories 15

 4.2.5 Historic Topographic Maps 15

 4.2.6 Historical Telephone Directories 16

 4.3 Historical Use Summary 16

 4.3.1 Summary of the Historical Use of Property..... 16

 4.3.2 Summary of the Historical Use of Adjacent Properties..... 16

5.0 SITE RECONNAISSANCE 17

 5.1 Methodology and Limiting Conditions 17

 5.2 General Site Setting..... 17

 5.3 Adjacent Properties 18

 5.4 Exterior and Interior Observations 18

 5.4.1 Hazardous Substances and Petroleum Products 18

 5.4.2 Storage Tanks..... 18

 5.4.3 Odors..... 18

5.4.4	Pools of Liquid.....	18
5.4.5	Drums and Containers.....	18
5.4.6	Unidentified Substance Containers.....	18
5.4.7	Suspect Polychlorinated Biphenyl (PCB) Containing Equipment.....	19
5.5	Interior Observations.....	19
5.5.1	Heating/Cooling.....	19
5.4.2	Stains or Corrosion	19
5.4.3	Drains and Sumps	19
5.6	Exterior Observations.....	19
5.6.1	Pits, Ponds, and Lagoons	19
5.6.2	Stained Soils or Pavement	19
5.6.3	Stressed Vegetation.....	19
5.6.4	Solid Waste	19
5.6.5	Wastewater.....	19
5.6.6	Wells	20
5.6.7	Septic Systems	20
5.7	Non-Scope Issues	20
5.7.1	Asbestos-Containing Building Materials.....	20
5.7.2	Lead-Based Paint	20
5.7.3	Radon	20
5.7.4	Wetlands	20
5.7.5	Agricultural Use.....	20
6.0	INTERVIEWS	21
6.1	Interview with Owner.....	21
6.2	Interview with the Site Manager	21
6.3	Interview with Occupants.....	21
7.0	EVALUATION.....	22
7.1	Summary of Findings	22
7.2	Conclusions	22
7.2.1	Recognized Environmental Conditions	22
7.2.2	Historical Recognized Environmental Conditions.....	22
7.2.3	Environmental Concerns and De Minimis Conditions	23
7.3	Recommendations	23
8.0	REFERENCES	24

APPENDICES

- Appendix A: Site Photographs
- Appendix B: Vicinity, Site, and Soils Maps
- Appendix C: Historical Aerial Photographs
- Appendix D: Historical Topographic Maps
- Appendix E: EDR Sanborn Fire Insurance Maps
- Appendix F: EDR Environmental Records Search Report
- Appendix G: Other Environmental Records Search Results
- Appendix H: Preliminary Title Report
- Appendix I: User Questionnaire
- Appendix J: Resumes of Environmental Professionals

1.0 INTRODUCTION

1.1 Purpose

GS Lyon Consultants, Inc. was retained by Vega SES, LLC to conduct an update Phase I Environmental Site Assessment (ESA) for the Property (herein referred to as the subject property or subject site in this Phase I ESA Report) as a prerequisite to property transaction (purchase, sale, refinance, etc.). The subject property is located at the southwest corner of Drew Road and Wixom Road approximately 7.5 miles southwest of El Centro, California (See Figure 1 for a Vicinity Map of the subject property).

The purpose of this Phase I Environmental Site Assessment (ESA) is to identify, to the extent feasible, recognized environmental conditions (RECs) associated with past and present activities on the subject property or in the immediate site vicinity in general conformance to ASTM Standard E-1527-13 “*Standard Practice for Environmental Site Assessments: Phase I Environmental Site Assessment Process*” that may affect future uses of the subject property.

This report is intended to satisfy the Phase I ESA portion of “*all appropriate inquiry*” into the previous ownership and uses of the subject property as defined under the Comprehensive Environmental Response, Compensation, and Liability Act (CERCLA) at Title 42 of the United States Code (U.S.C.) §9601(35)(B) and in accordance with 40 Code of Federal Regulations (CFR) Part 312, Standards and Practices for All Appropriate Inquiries; Final Rule (AAI Rule).

1.2 Scope of Services

The scope of work for this ESA is in general accordance with the requirements of ASTM Standard E 1527-13. This assessment included:

- Reconnaissance of the subject property and adjacent properties
- Review user-provided information
- Interviews with persons with significant knowledge of the subject property
- Review of a regulatory database report provided by a third-party vendor
- Review readily-available historical sources (including but not limited to: aerial photographs, fire insurance maps, property tax files, recorded land title records, and topographical maps)
- Prepare report of findings

1.3 Limitations

No Phase I ESA can completely eliminate uncertainty regarding the potential for RECs in connection with a property. Conformance of this assessment with ASTM Standard Practice E 1527-13 is intended to reduce, but not eliminate uncertainty regarding the potential for RECs in connection with the Subject Property. While GS Lyon has made reasonable effort to discover and interpret available historical and current information on the property within the time available, the possibility of undiscovered contamination remains. Our assessment of the site and surrounding areas was conducted in accordance with ASTM guidelines and the *generally accepted environmental engineering standard of practice* which existed in Imperial County, California at the time that the report was prepared. No warranty, express or implied, is made.

GS Lyon Consultants, Inc. derived the data in this report primarily from visual inspections, examination of public records and information in the public domain, informal interviews with individuals, and readily available information about the site. The passage of time, manifestation of latent conditions or occurrence of future events may require further exploration of the site, analysis of the data, and reevaluation of the findings, observations, and conclusions expressed in this report.

The findings, observations, and conclusions expressed by GS Lyon Consultants in this report are not, and should not be considered, an opinion concerning the compliance of any past or present owner or operator of the site with any federal, state or local law or regulation.

This report should not be relied upon after **180 days** from the date of issuance, unless additional services are performed as defined in ASTM E 1527-13 - Section 4.7.

1.4 Deviations or Data Gaps

ASTM Standard E 1527-13 requires any significant data gaps, deviations, and deletions from the ASTM Standard to be identified and addressed in the Phase I ESA. A significant data gap would be one that affected the ability to identify a REC on the subject property or adjacent properties.

Through the course of this assessment, *data failures* or *data gaps* may have been encountered. These failures or gaps, if any, are discussed below. The following provides the opinion of the Environmental Professional as to the significance of the data gaps in terms of defining *recognized environmental conditions* at the subject site. Data failures may or may not be significant data gaps, and the discussion also provides information pertaining to whether the data failures resulted in significant data gaps.

1.4.1 Data Failures

Data failure is a failure to achieve the historical (property use) research objectives specified in the ASTM Standard Practice even after reviewing the eight standard historical sources that are reasonably ascertainable and likely to be useful. Data failure is one type of data gap.

No *data failures* were encountered during this investigation.

1.4.2 Data Gaps

A *data gap* is a lack of or inability to obtain information required by the ASTM Standard Practice, despite good faith efforts by the Environmental Professional to gather such information. This could include any component of the Practice, e.g., standard environmental records, interviews, or a complete reconnaissance. A data gap by itself is not inherently significant, but if other information and/or the EP's experience raises reasonable concerns about the gap, it may be judged to be significant.

Due to the location of the subject property, Sanborn Fire Insurance maps were not available for the subject property. Because there is no historical data or physical indications that the property has ever been developed or occupied by a business that would have produced hazardous materials, the lack of Sanborn Fire Insurance maps is not considered a significant data gap.

Aerial photographs and other historical records were not available at 5 year intervals as required under the ASTM E 1527-13 standard. This resulted in a data gap for years that records were not available regarding the area of the subject site. However, based upon other historical information reviewed, the subject site has been vacant desert land or agricultural field. Therefore, this data gap is not considered to be significant.

Interviews with past owners, operators and occupants were not reasonably ascertainable and thus constitute a data gap. Based on information obtained from other historical sources (as discussed in Section 3.0), this data gap is not expected to alter the findings of this assessment.

GS Lyon requested information relative to deed restrictions and environmental liens, a title search, and completion of a pre-survey questionnaire from the Report User. This information was not provided at the time of the assessment. This represents a data gap.

1.5 Significant Assumptions

In preparing this report, GS Lyon Consultants, Inc. has relied upon and presumed accurate certain information (or the absence thereof) about the site and adjacent properties by governmental officials and agencies, the Client, and others identified herein. Except as otherwise stated in the report, GS Lyon Consultants has not attempted to verify the accuracy or completeness of any such information.

1.6 User Reliance

This report has been prepared on behalf of and for the exclusive use of Vega SES, LLC for the particular subject property identified in this report, and is subject to and issued in connection with the referenced Agreement and the provisions thereof. This report should not be relied upon by any party other than the client, its legal counsel, and financial institution without the express permission of GS Lyon Consultants, Inc. Any reliance on this report by other parties shall be at such party’s sole risk. Any future consultation or provision of services to third parties related to the subject property requires written authorization from Vega SES, LLC or their representatives. Any such services may be provided at GS Lyon Consultants sole discretion and under terms and conditions acceptable to GS Lyon Consultants, including potential additional compensation.

2.0 SITE DESCRIPTION

2.1 Site Location and Legal Description

The subject property is located at the southwest corner of Drew Road and Wixom Road (APN 051-360-021, 051-360-031, 051-390-004, 051-390-012 and 051-390-013) approximately 7.5 miles southwest of El Centro, California. The property location is depicted on Plate 1, Site Map.

2.2 Current Property Use and Description

The subject property currently consists of eight (8) agricultural fields that are currently under cultivation or between crops. Field roads and concrete irrigation ditches cross the property and border the property. Drew Road, a paved rural road, forms the eastern boundary of the subject property. Wixom Road, a paved rural road, forms the northern property boundary. The West Side Main Canal is located to the west.

2.3 Adjoining Property Use

The subject property is located within a rural agricultural area of southwestern Imperial Valley approximately 7.5 miles southwest of El Centro, California. Adjacent properties consist of agricultural fields. A rural residential home is located adjacent to the northwest corner of the subject property.

2.4 Physical Site Characteristics

Topography: Topographic maps (USGS 7.5 minute Mount Signal, CA Quadrangle) indicate that the site elevation is approximately 25 feet below mean sea level (MSL) or elevation 975 (local datum). The Imperial Irrigation District, which supplies power and raw (irrigation) water to the area, established local datum by equating mean sea level to El. 1000.00 feet.

Geologic Setting: The site is located in the Colorado Desert Physiographic province of southern California. The dominant feature of the Colorado Desert province is the Salton Trough, a geologic structural depression resulting from large-scale regional faulting. The trough is bounded on the northeast by the San Andreas Fault and the southwest by faults of the San Jacinto Fault Zone. The Salton Trough represents northward extension of the Gulf of California, which has experienced continual in-filling with both marine and non-marine sediments since the Miocene Epoch (25 million years before present). The tectonic activity that formed the trough continues at a high rate as evidenced by deformed young sedimentary deposits and high levels of historic seismicity.

The subject property is directly underlain by Holocene (0-11,000 years before present) Cahuilla Lake sediments, which consist of interbedded lenticular and tabular sand, silt, and clay. The predominant surface soil is silty clay. The Holocene lake deposits are considered to be less than 100 feet thick and are characterized by surficial clay and silt deposits with varying amounts of fine sand. The topography of the Imperial Valley is relatively flat, with few significant land features. The valley floor slopes gently to the north (less than 0.5 percent) from an elevation of sea level at Calexico to approximately 225 feet below sea level at the Salton Sea.

Soil Conditions: The U. S. Soil Conservation Service compiled a map of surface soil conditions based on a thirteen-year study from 1962-1975. The Soil Survey maps were published in 1981 and indicate that surficial deposits at the subject property and surrounding area consist predominantly of silty clay and silty clay loams of the Imperial, Glenbar, Meloland, Holtville, Vint, and Indio soil groups (see Appendix B). These loams are formed in sediment and alluvium of mixed origin (Colorado River overflows and fresh-water lake-bed sediments). Based on Unified Soil Classification System presented in the Soils Survey Report, the permeability of these soils is expected to be moderate to low.

Groundwater Conditions: The groundwater in the subject property area is brackish and is typically encountered at a depth of 8 to 10 feet below the ground surface. Depth to groundwater may fluctuate due to localized geologic conditions, precipitation, irrigation, drainage and construction practices in the region. Based on the regional topography, groundwater flow is assumed to be generally towards the north within the site area. Flow directions may also vary locally in the vicinity of the subject property.

3.0 USER PROVIDED INFORMATION

In order to qualify for one of the *Landowner Liability Protections (LLPs)* offered by the Small Business Liability Relief and Brownfields Revitalization Act of 2001 (the *Brownfields Amendments*), the *User* must provide the following information (if available) to the *environmental professional*. Failure to provide this information could result in a determination that *all appropriate inquiry* is not complete. The user was asked to provide information or knowledge of the following:

- Environmental cleanup liens that are filed or recorded against the subject property.
- Activity and land use limitations that are in place on the site or that have been filed or recorded in a registry.
- Specialized knowledge or experience of the person seeking to qualify for the LLPs.
- Relationship of the purchase price to the fair market value of the *property* if it were not contaminated.
- Commonly known or *reasonably ascertainable* information about the *property*.
- The degree of obviousness of the presence or likely presence of contamination at the *property*, and the ability to detect the contamination by appropriate investigation.
- The reason for preparation of this Phase I ESA.

A user questionnaire was provided to the user to aid in gathering information that may be pertinent to the evaluation of the subject property for environmental conditions as part of GS Lyon's Phase I ESA of the subject site in April 2017. The completed user questionnaire is provided in Appendix I.

3.1 Title Records

GS Lyon was provided with preliminary title records for review as part of this assessment. No indications of environmental liens were noted.

3.2 Environmental Liens or Activity and Use Limitations

An environmental lien is a charge, security, or encumbrance upon the title to a property to secure the payment of a cost, damage, debt, obligation, or duty arising out of response actions, cleanup, or other remediation of hazardous substances or petroleum products upon the property. According to the User Questionnaire, Mr. Herve Pare of ZGlobal in consultation with the property owner, is not aware of any Environmental Liens or Activity and Use Limitations associated with the subject property that have been filed or recorded under federal, tribal, state or local law (Appendix I).

3.3 Specialized Knowledge

According to the User Questionnaire, Mr. Pare is not aware of any specialized knowledge or experience associated with the subject property or nearby properties.

GS Lyon has the following personal knowledge of the subject property:

- GS Lyon performed a Phase I ESA at the subject property in April 2017 (GSL Project No. GS1704, dated April 28, 2107).

3.4 Commonly Known or Reasonable Ascertainable Information

No information was provided by the Client regarding any commonly known or reasonably ascertainable information within the local community that is material to RECs in connection with the subject property.

3.5 Valuation Reduction for Environmental Issues

The client indicated that the purchase price of this property reasonably reflects the fair market value of the property with no discounts for environmental issues.

3.6 Owner, Property Manager, and Occupant Information

The current owner of the subject property is the Michael and Kerri Abatti Family Trust. The site is currently agricultural use land.

3.7 Previous Reports and Other Provided Documentation

No other pertinent documentation was provided to GS Lyon for review during the course of this assessment. GS Lyon reviewed the April 2017 Phase I ESA report as part of the current site assessment.

4.0 RECORDS REVIEW

A review of historic aerial photographs (Appendix C), historic topographic maps (Appendix D), historic Sanborn Fire Insurance maps (Appendix E), governmental regulatory databases (Appendix F), and other regulatory and agency databases (Appendix G), and historic telephone and Polk City directories was performed to evaluate potentially adverse environmental conditions resulting from previous ownership and uses of the subject property. The details of the review are presented in Sections 4.1 through 4.5 of this report.

4.1 Regulatory Database Review

4.1.1 Standard Environmental Record Sources

GS Lyon Consultants contracted Environmental Data Resources, Inc. (EDR) of Shelton, Connecticut which queries and maintains comprehensive environmental databases and historical information, including proprietary databases, aerial photography, topographic maps, Sanborn Maps, and city directories to generate a compilation of Federal, State and Tribal regulatory lists containing information regarding hazardous materials occurrences on or within the prescribed radii of ASTM Practice E 1527-13. The search of each database was conducted using the approximate minimum search distances from the subject property defined by the Standard. The purpose of the records review is to obtain and review *reasonably ascertainable* records that will help identify *recognized environmental conditions* or *historical recognized environmental conditions* in connection with the subject property.

EDR's Phase I ESA search package was ordered and performed on May 29, 2018. The search package included: Radius Map with Geocheck, aerial photographs, historic topographic maps, Sanborn maps, building permits, city directory, and property tax information. Due to the size of the subject property, two (2) Radius Map with Geocheck documents were ordered.

The results of EDR's search were used to evaluate if the subject property and/or properties within prescribed search distances are listed as having a past or present record of actual or potential environmental impact. Inclusion of a property in a government database list does not necessarily indicate that the property has an environmental problem.

The following is a brief synopsis of sites identified in the EDR Radius Map with Geocheck report. The government record search report is included in its entirety in Appendix F.

Federal NPL List

The Environmental Protection Agency's (EPA) National Priorities List (NPL) of uncontrolled or abandoned hazardous waste sites was reviewed for risk sites within a 1 mile radius of the subject property. The NPL identifies sites for priority cleanup and long-term care of properties under the Superfund Program that are contaminated with hazardous substances.

The database search did not identify any NPL sites within 1 mile of the subject property.

Federal CERCLIS List

The EPA's Comprehensive Environmental Response, Compensation, and Liability Information System (CERCLIS) listings were reviewed to determine if risks sites within ½ mile are listed for investigation. The CERCLIS database identifies hazardous waste sites that are on or proposed to be included in the NPL and sites that require investigation and possible remedial action to mitigate potential negative impacts on human health or the environment.

The CERCLIS database search did not identify any risk sites within 0.5 mile of the subject property.

Federal CERCLIS – No Further Remedial Action Planned

The EPA's CERCLIS – No Further Remedial Action Planned (NFRAP) database was reviewed to determine if risks sites within ½ mile are listed. CERCLIS NFRAP site are risk sites that have been removed from and archived from the inventory of CERCLIS sites. Archived status indicates that, to the best of EPA's knowledge, assessment at the site has been completed and the EPA has determined that no further steps will be taken to list this site on the NPL, unless information indicates this decision was not appropriate or other considerations require a recommendation for listing at a later time.

This designation is for sites where no contamination was found, contamination was quickly removed without the need for the site to be placed on the NPL, or the contamination was not serious enough to require Federal Superfund action or NPL consideration.

The CERCLIS – NFRAP database search did not identify any risk sites within ½ mile of the subject property.

Federal RCRA List

The Federal Resource Conservation Recovery Act (RCRA) Notifiers List was reviewed to determine if RCRA treatment, storage or disposal sites (TSD) are located within 1 mile of the subject site. The RCRA Correction Action Sites List (CORRACTS) is maintained for risk sites which are undergoing “a corrective action”. A corrective action order is issued when there has been a release of hazardous waste constituents into the environment from a RCRA facility.

The RCRA and RCRA CORRACTS database searches did not identify any RCRA TSD or RCRA CORRACTS risk sites within ½ mile of the subject property.

Federal ERNS List

The Federal Emergency Response Notification System (ERNS) List was reviewed to determine if reported release of oil and/or hazardous substances occurred on the subject site. The ERNS database searches did not identify any reported releases for the subject property.

State and Tribal NPL List

The Environmental Protection Agency’s (EPA) National Priorities List (NPL) of uncontrolled or abandoned hazardous waste sites was reviewed for risk sites within a 1 mile radius of the subject site. The NPL identifies sites for priority cleanup and long-term care of properties under the Superfund Program that are contaminated with hazardous substances. The database search did not identify any NPL sites within 1 mile of the subject property.

State and Tribal Leaking Underground Storage Tank Sites

The California State Water Resources Control Board (SWRCB) maintains a list of information concerning reported leaking underground storage tanks (LUST). The LUST inventory list was reviewed to determine if any LUSTs are located within ½ mile the subject site. The SWRCB LUST database did not identify any risk sites within ½ mile of the subject property.

State and Tribal Underground Storage Tank Sites

The California State Water Resource Control Board (SWRCB) underground storage tank (UST) inventory list was reviewed to determine if any UST’s are located on or adjacent to the subject site. The SWRCB UST database did not identify any risk sites within ¼ mile of the subject property.

Solid Waste Disposal/Landfill Facilities

The Solid Waste Disposal/Landfill Sites records typically contain an inventory of solid waste disposal facilities or landfills in a particular state. The data comes from the Integrated Waste Management Board's Solid Waste Information System (SWIS) database. A review of the SWF/LF list database did not identify any risk sites within ½ mile of the subject property.

Unmapped (Orphan) Sites

Not all sites or facilities identified in the database records can be accurately located in relation to the Subject Property due to incomplete information being supplied to the regulatory agencies and are referred to as "orphan sites" by EDR.

The "Orphan Summary" section of the EDR Radius Map Report identified several orphan sites. Based on a drive-by reconnaissance of the Subject Property vicinity and review of location and status information provided in the database report, none of the identified orphan sites are located within the search radii for databases specified by the Standard. No unmapped (orphan) listings were reported.

4.1.2 Additional Environmental Record Sources

California Department of Toxic Substances Control (DTSC) Records – Envirostor Database: EnviroStor is an online search and Geographic Information System tool for identifying sites that have known contamination or sites for which there may be reasons to investigate further. Public Access to EnviroStor is accessible via the DTSC Web Page located at: <http://www.envirostor.dtsc.ca.gov/public/>. The EnviroStor database includes the following site types: Federal Superfund sites (National Priority List); State Response, including Military Facilities and State Superfund; Voluntary Cleanup; and School sites. The information includes site name, site type, status, address, any restricted use (recorded deed restrictions), past use(s) that caused contamination, potential contaminants of concern, potential environmental media affected, site history, planned and completed activities. The EnviroStor database also contains current and historical information relating to Permitted and Corrective Action facilities. The EnviroStor database includes current and historical information on the following permit-related documents: facility permits; permit renewal applications; permit modifications to an existing permit; closure of hazardous waste management units (HWMUs) or entire facilities; facility corrective action (investigation and/or cleanup); and/or post-closure permits or other required post-closure activities.

The EnviroStor database was queried on June 7, 2018. A map showing the results of the query is provided in Appendix G. No reported cases were found on the subject property. No risk sites were located within ½ mile of the subject property.

California State Water Resources Control Board Records – GeoTracker Database: GeoTracker is a geographic information system (GIS) maintained by the California State Water Resources Control Board (SWRCB) that provides online access to environmental data at <http://www.geotracker.swrcb.ca.gov>. GeoTracker tracks regulatory data about underground fuel tanks, fuel pipelines, and public drinking water supplies. Site information from the Spills, Leaks, Investigations, and Cleanups (SLIC) Program is also included in GeoTracker.

The GeoTracker database was queried for environmental data pertaining to the subject site on June 7, 2018. A map showing the results of the query is provided in Appendix G. No reported cases were found on the subject property. No risk sites were located within ½ mile of the subject property.

CUPA Records Search: The Unified Program consolidates, coordinates, and makes consistent the administrative requirements, permits, inspections, and enforcement activities of six environmental and emergency response programs. Cal/EPA and other state agencies set the standards for their programs while local governments implement the standards—these local implementing agencies are called Certified Unified Program Agencies (CUPA).

CUPA records indicate the presence of an above ground fuel storage tank at Kuhn Land Leveling located at 1240 Drew Road. This location is approximately 500 feet northeast of the northeast corner of the subject property. No reports of spills or leaks were identified in the EDR report for this risk site.

4.2 Historical Use Records

ASTM E1527-13 requires the environmental professional to identify all obvious uses of the property from the present back to the property's first developed use or 1940, whichever is earliest. This information is collected to identify the likelihood that past uses have led to RECs in connection with the property. This task is accomplished by reviewing standard historical sources to the extent that they are necessary, reasonably ascertainable, and likely to be useful. These standard records include aerial photographs, fire insurance maps, property tax files, land title records, topographic maps, city directories, telephone directories, building department records, and zoning/land use records.

The general type of historical use (i.e., commercial, retail, residential, industrial, undeveloped, office) should be identified at 5-year intervals, unless the specific use of the property appears to be unchanged over a period longer than 5 years. The historical research is complete when the use is defined or when data failure occurs. Data failure occurs when all of the standard historical sources have been reviewed, yet the property use cannot be identified back to its first developed use or to 1940. Data failure is not uncommon in trying to identify the use of the property at 5-year intervals back to first use or 1940, whichever is earlier.

GS Lyon reviewed the following historical records to identify obvious uses of the subject property from the present back to the property's first developed use, or to 1940, whichever is earlier. The results of this research and data failure, if encountered, are presented in the following sections.

4.2.1 Title Records

GS Lyon was provided with preliminary title records for review as part of this assessment.

4.2.2 Sanborn Fire Insurance Maps

Sanborn Fire Insurance Maps are large scale maps depicting the commercial, industrial, and residential sections of various cities across the United States. Since the primary use of the fire insurance maps was to assess the buildings that were being insured, the existence and location of fuel storage tanks, flammable or other potentially toxic substances, and the nature of businesses are often shown on these maps.

Due to the rural undeveloped nature of the site and vicinity, no Sanborn Fire Insurance Maps were available for the subject property. A "No Coverage" letter for the Sanborn Fire Insurance Maps is included in Appendix E.

4.2.3 Aerial Photographs

Aerial photographs obtained from Environmental Data Resources (EDR) dating back to 1937 and the Imperial Irrigation District (IID) archives dating back to 1949 were reviewed for historical development of the subject property. Reproductions of the historical aerial photographs reviewed are included in Appendix C.

The 1937 aerial photograph shows the north and westernmost areas developed as agricultural fields. The southeast corner of the subject property was also an agricultural field. Rural residence/farm shops were located on the west side of the northernmost field adjacent to Drew Road and in the southwest corner of the property (Field 8). The remainder of the subject property was vacant desert land.

The 1949 and 1953 aerial photographs are similar to the 1937 photograph except the rural residence/farm shop in the southwest corner of the subject property has been removed. Additional desert land has been converted to agricultural use.

The 1956 aerial shows the entire subject property as being agricultural fields. The residence/farmshop is still present in the northeast portion of the subject property.

The 1976 aerial photograph shows the residence/farmshop in the northeast corner of the subject property has been removed and the entire subject property is comprised of agricultural fields.

The 1985, 1996, 2002, 2005, 2010, 2014 and 2016 aerial photographs are similar with the subject property being under agricultural cultivation.

4.2.4 Street Directories

GS Lyon Consultants contracted Environmental Data Resources, Inc. (EDR) of Shelton, Connecticut to conduct a search of historic city directories for the subject property (Appendix H). City directories are used for locating individuals and businesses in a particular urban or suburban area. City directories are generally divided into three sections: a business index, a list of resident names and addresses, the name and type of businesses (if unclear from the name). While city directory coverage is comprehensive for major cities, it may be spotty for rural and small towns.

Cole Information Services: The Cole Information Services City Directories for the years 1992, 1995, 1999, 2003, 2008 and 2013 were reviewed. Listings are provided for the rural residences located east of the subject site across Drew Road. No listings are shown for the subject property.

Polk City Directories: The Polk City Directories for the years 1959, 1965, 1970, 1975, 1981 and 1986 were reviewed. No listings are shown for the subject property.

4.2.5 Historic Topographic Maps

Historic topographic maps (1940, 1947, 1957, 1976 and 2012), USGS 7.5 Min. Mount Signal, CA Quadrangle, showed the subject property as being predominantly vacant (Appendix D). The 1957 and 1976 topographic maps show a structure in the northeast corner of the subject property in the area of the residence/farm shop noted in the aerial photographs.

4.2.6 Historical Telephone Directories

Telephone Directories: Telephone directories for the Imperial County businesses published in 1941, 1955, 1965, and 1974 were reviewed. No service stations, chemical manufacturers, petroleum manufacturers, distributors, or automotive repair facilities were noted at or in the immediate vicinity of the subject property.

4.3 Historical Use Summary

4.3.1 Summary of the Historical Use of Property

Based on a review of the historical information, the subject property was first developed prior to 1937 for agricultural use. The subject property has been fully developed for agricultural use since the mid-1950's.

4.3.2 Summary of the Historical Use of Adjacent Properties

Historically, the properties located immediately adjacent to the subject property have been comprised of agricultural lands with scattered rural residential homes.

5.0 SITE RECONNAISSANCE

5.1 Methodology and Limiting Conditions

A site reconnaissance was performed by Mr. Steven Williams, a senior geologist of GS Lyon, on May 25, 2018. The site visit consisted of a driving the perimeter of the subject property and randomly crossing the site. The reconnaissance included visual observations of surficial conditions at the subject property and observation of adjoining properties to the extent that they were visible from public areas. Mr. Williams was unaccompanied during the site reconnaissance.

The site reconnaissance was limited to visual and/or physical observation of the exterior and interior of the subject property and its improvements, the current uses of the property and adjoining properties, and the current condition of the property. The site visit evaluated the subject property and adjoining properties for potential hazardous materials/waste and petroleum product use, storage, disposal, or accidental release, including the following: presence of tank and drum storage; mechanical or electrical equipment likely to contain liquids; evidence of soil or pavement staining or stressed vegetation; ponds, pits, lagoons, or sumps; suspicious odors; fill and depressions; or any other condition indicative of potential contamination. The site visit did not evaluate the presence of asbestos-containing materials, radon, lead-based paint, mold, indoor air quality, or structural defects, or other non-scope items.

A site reconnaissance can be limited by weather conditions, bodies of water, adjacent buildings, or other obstacles. The weather was warm and sunny and no access limitations were placed on the site visit.

5.2 General Site Setting

The subject property is comprised of eight (8) agricultural fields currently under agricultural production or between crops (the wheat crop had recently been harvested). The subject site is bounded on the east by Drew Road, a paved rural road and the north by Wixom Road. The Fig Drain, an earthen irrigation run-off water drainage canal, forms the northwestern property boundary. Several field roads and concrete lined irrigation canals cross the subject property.

Three (3) pole mounted electrical transformers were noted on the eastern margin of the subject property approximately 2,000 feet south of Wixom Road. The Imperial Irrigation District owns and maintains the transformers. All IID transformers containing PCB's have been replaced. No signs of leaks were visible at the time of the site visit.

Photographs of the subject property taken on May 25, 2018 during our site reconnaissance are included in Appendix A.

5.3 Adjacent Properties

The subject property is located in a rural agricultural area of southwestern Imperial Valley. Properties surrounding the subject property consist of agricultural fields. Rural residential homes are located near the northeast and northwest corners of the subject property.

5.4 Exterior and Interior Observations

The following conditions were specifically assessed for their potential to indicate RECs and may include conditions inside or outside structures on the subject property.

5.4.1 Hazardous Substances and Petroleum Products

GS Lyon did not observe operations that use, treat, store, dispose of, or generate hazardous materials or petroleum products on the subject property.

5.4.2 Storage Tanks

Underground Storage Tanks (USTs) – No obvious visual evidence indicating the current presence of USTs (i.e. vent pipes, fill ports, etc.) was noted.

Aboveground Storage Tanks (ASTs) – No obvious visual evidence indicating the historical presence of ASTs (i.e. secondary containments, concrete saddles, etc.) was observed.

5.4.3 Odors

No obvious strong, pungent, or noxious odors were noted during the site reconnaissance.

5.4.4 Pools of Liquid

Pools of liquid were not observed during the site reconnaissance.

5.4.5 Drums and Containers

GS Lyon did not observe drums or storage containers on the subject property other than a tank containing anhydrous ammonia which is used for fertilizer for the fields.

5.4.6 Unidentified Substance Containers

GS Lyon did not observe open or damaged containers containing unidentified substances at the subject property.

5.4.7 Suspect Polychlorinated Biphenyl (PCB) Containing Equipment

No potential PCB containing equipment such as electrical transformers, capacitors, and hydraulic equipment were observed during the site reconnaissance on the subject property or immediate vicinity. Three (3) pole mounted electrical transformers were noted on the eastern margin of the subject property approximately 2,000 feet south of Wixom Road. The Imperial Irrigation District owns and maintains the transformers. In recent years, the IID has replaced all transformers that contained PCB's. No leaks were noted during our site visit.

5.5 Interior Observations

The subject property is currently vacant with no structures.

5.5.1 Heating/Cooling

The subject site is vacant. No heating and cooling units are present on the subject property.

5.4.2 Stains or Corrosion

No structures exist on the subject property; therefore, stains and/or corrosion were not observed.

5.4.3 Drains and Sumps

No drains or sumps were noted on the subject property.

5.6 Exterior Observations**5.6.1 Pits, Ponds, and Lagoons**

No pits, ponds, or lagoons were noted on the subject property.

5.6.2 Stained Soils or Pavement

No evidence of significantly stained soil or pavement was noted on the subject property.

5.6.3 Stressed Vegetation

No evidence of stressed vegetation attributed to potential contamination was noted on the subject property.

5.6.4 Solid Waste

No dumpsters or solid waste containers exist on the subject property.

5.6.5 Wastewater

Storm water flows to the Fig Drain along the northwestern margin of the subject property.

5.6.6 Wells

No evidence of wells (dry wells, drinking water, observation wells, groundwater monitoring wells, irrigation wells, injection wells or abandoned wells) was noted on the subject property.

5.6.7 Septic Systems

No septic systems are present on the subject property.

5.7 Non-Scope Issues

ASTM guidelines identify non-scope issues, which are beyond the scope of a Phase I ESA as defined by ASTM. These issues may affect environmental risk at the subject property and may warrant discussion and/or assessment. Some of these non-scope issues include; asbestos-containing building materials, radon, lead-based paint, and wetlands which are discussed below.

5.7.1 Asbestos-Containing Building Materials

The potential for asbestos containing materials (ACM) existing at the subject property is very low due to the lack of site structures.

5.7.2 Lead-Based Paint

The potential or lead based paint residues existing at the subject property is very low due to the lack of site development.

5.7.3 Radon

The subject property is located in Zone 3 as shown on the EPA Map of Radon Zones indicating a predicted average indoor radon screening level of less than 2 pCi/L.

5.7.4 Wetlands

No wetlands are located within one (1) mile of the subject property.

5.7.5 Agricultural Use

Based on our review of environmental records, historical documents, and site conditions, the property has been in agricultural use since the late 1940's. Residues of currently available pesticides and currently banned pesticides such as DDT/DDE may be present in near surface soils in limited concentrations. The concentrations of these pesticides found on other Imperial Valley agricultural sites are typically less than 25% of the current regulatory threshold limits and are not considered a significant environmental hazard. The presence and concentration of near surface pesticides at this site can be accurately characterized only by site-specific sampling and testing.

6.0 INTERVIEWS

GS Lyon interviewed various individuals familiar with the subject property, as identified to us, and/or government officials in order to evaluate historical uses and identify potential RECs existing on the site. The individuals interviewed were asked to provide responses in good faith and to the best of their knowledge. The following sections identify the individuals interviewed and summarize the information each provided; however, additional information provided by these individuals may be presented in other sections of this report.

6.1 Interview with Owner

Mr. Michael Abatti, property owner, prepared the User Questionnaire for the subject property. According to the questionnaire, Mr. Abatti indicated that he had no information pertaining to any pending, threatened, or past litigation relevant to hazardous substances or petroleum products in, on, or from the subject property; any pending, threatened, or past administrative proceedings relevant to hazardous substances or petroleum products in, on, or from the subject property; or any notices from a governmental entity regarding any possible violation of environmental laws or possible liability relating to hazardous substances or petroleum products.

6.2 Interview with the Site Manager

The subject property still is agricultural fields; therefore, there is no site manager.

6.3 Interview with Occupants

The subject property still is agricultural fields; therefore, there are no occupants.

7.0 EVALUATION

7.1 Summary of Findings

The subject property is located in an area generally developed for agricultural use in southwestern Imperial Valley approximately 7.5 miles southwest of El Centro, California. The subject property was first developed prior to 1937 for agricultural use. The subject property has been fully developed for agricultural use since the mid-1950's.

7.2 Conclusions

GS Lyon has performed a Phase I Environmental Site Assessment in general conformance with the scope and limitations of ASTM E1527-13 of the property located at the southwest corner of Drew Road and Wixom Road (APN 051-360-021, 051-360-031, 051-390-004, 051-390-012, and 051-390-013) approximately 7.5 miles southwest of El Centro, California. Any exceptions to, or deviations from, this practice are described in Section 1.4 of this Phase I ESA report. This assessment has revealed the following recognized environmental conditions (RECs) in connection with the subject property:

7.2.1 Recognized Environmental Conditions

A *recognized environmental condition (REC)* refers to the presence or likely presence of any hazardous substance or petroleum product on a property under conditions that indicate an existing release, a past release, or a material threat of a release of any hazardous substances or petroleum products into structures on the property or into the ground, groundwater, or surface water of the property. The term REC includes hazardous substances and petroleum products even under conditions that might be in compliance with laws. The term is not intended to include "de minimis" conditions that do not present a threat to human health and/or the environment and that would not be subject to an enforcement action if brought to the attention of appropriate governmental agencies.

This Phase I ESA has revealed no evidence of *recognized environmental conditions* in connection with the subject property.

7.2.2 Historical Recognized Environmental Conditions

A *historical recognized environmental condition (HREC)* refers to an environmental condition which would have been considered a REC in the past, but which is no longer considered a REC based on subsequent assessment or regulatory closure.

This Phase I ESA has revealed no evidence of *historical recognized environmental conditions* in connection with the subject property.

7.2.3 Environmental Concerns and De Minimis Conditions

This Phase I ESA has revealed no *de minimis* conditions or environmental concerns in connection with the subject property, except for the following:

- Pesticide residues (low concentrations) typical to agricultural crop applications may be present in the near surface soils.
- Pole-mounted sealed electrical transformers owned and maintained by the Imperial Irrigation District (IID) exist on this property. All IID transformers containing PCB's have been replaced. *If the transformers begin to leak, the IID should be notified and the transformers replaced.*

7.3 Recommendations

Based on the scope of work performed for this assessment, it is our professional opinion that no RECs have been identified in connection with the subject property that would warrant further environmental study (Phase II) at this time.

8.0 REFERENCES

40 CFR 312, Standards and Practices for All Appropriate Inquiries; Final Rule, November 2005 (AAI Rule).

American Society for Testing and Materials. 2013. Standard Practice for Environmental Site Assessments: Phase I Environmental Site Assessment Process. Designation E 1527-13. West Conshohocken, Pennsylvania. 35 pp.

Department of Toxic Substances Control. 2018. EnviroStor Database Website, <http://www.envirostor.dtsc.ca.gov/public/> .

Environmental Data Resources, Inc., *The EDR Radius Map with Geocheck*. Inquiry number 5315188, May 29, 2018.

Environmental Data Resources, Inc., *EDR Historical Topographic Map Report*. Inquiry number 5315188, May 29, 2018.

Environmental Data Resources, Inc., *The EDR Aerial Photo Decade Package*. Inquiry number 5315188, May 29, 2018.

Environmental Data Resources, Inc., *Sanborn Map Report*. Inquiry number 5315188, May 29, 2018.

Federal Emergency Management Agency, Federal Insurance Administration, National Flood Insurance Program, Flood Insurance Map, Community Number 06025C2050C, dated September 26, 2008.

State Water Resources Control Board. 2018. GeoTracker Database Website, <http://geotracker.swrcb.ca.gov/> .

United States Department of Agriculture, Natural Resources Conservation Service, Web Soil Survey, accessed via the Internet, June 2018.

United States Environmental Protection Agency, EPA Map of Radon Zones (Document EPA-402-R-93-071), accessed via the Internet, June 2018

United States Geological Survey Topographic Map 1979 Mt. Signal, CA 7.5 minute series

APPENDIX A



Photo 1: Looking southwest from Wixom Road from the northeast corner of Field 1.



Photo 2: Looking east from the northwest corner of Field 2.



Photo 3: Looking southwest from the northwest corner of Field 4.



Photo 4: Looking east along the boundary between Fields 2 and 5.



Photo 5: Looking northeast from the southwest corner of Field 7.



Photo 6: Looking southeast from the northwest corner of Field 7.



Photo 7: Looking northwest from the southeast corner of Field 6.



Photo 8: Looking west along the divide between Field 6 and Field 7.



Photo 9: Looking southeast from the northwest corner of Field 7.



Photo 10: Looking west at the divide between Field 7 and Field 8.

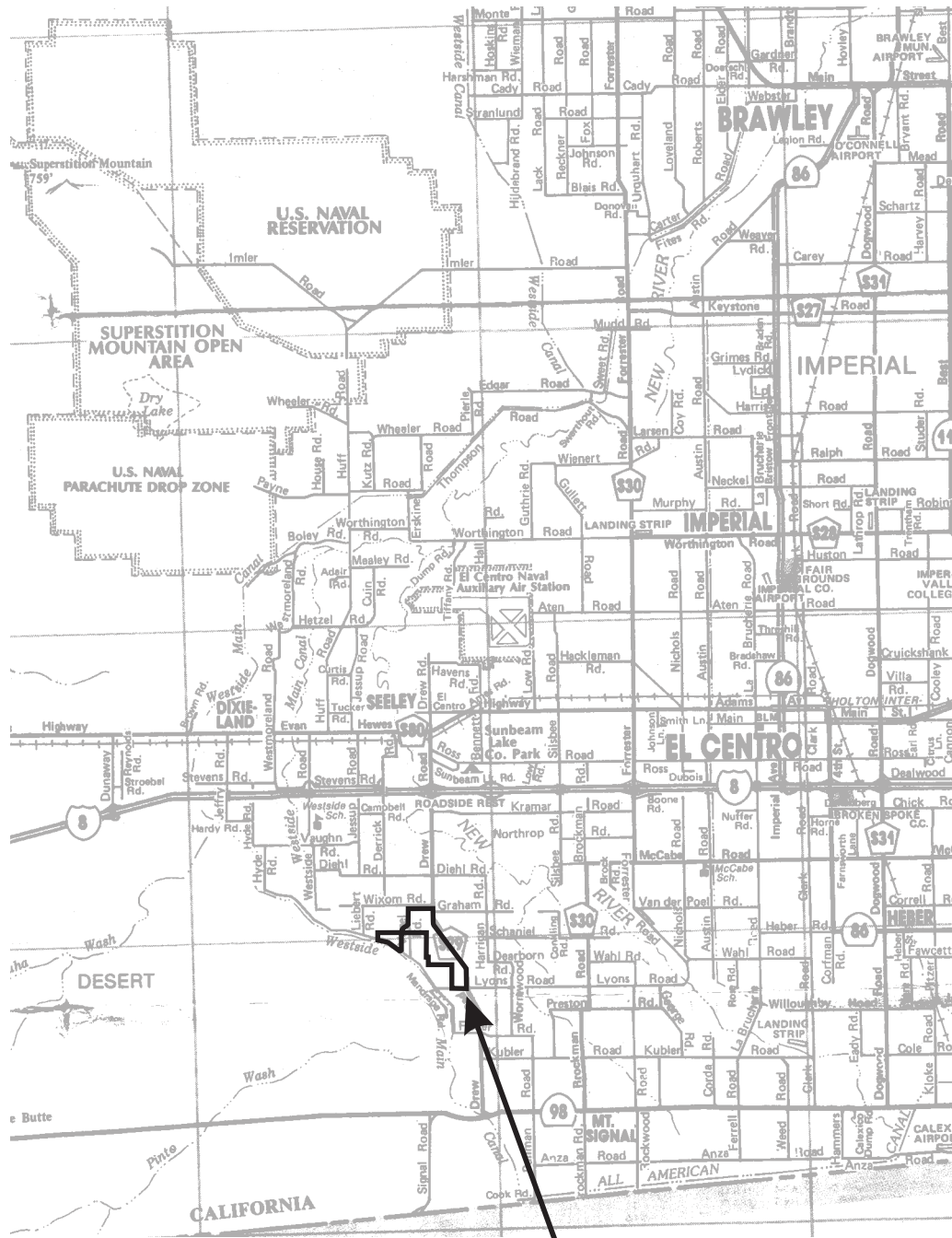


Photo 11: Looking south from the northeast corner of Field 8.



Photo 12: Looking northwest from the southeast corner of Field 7. Drew Road is on the right side of the photo.

APPENDIX B



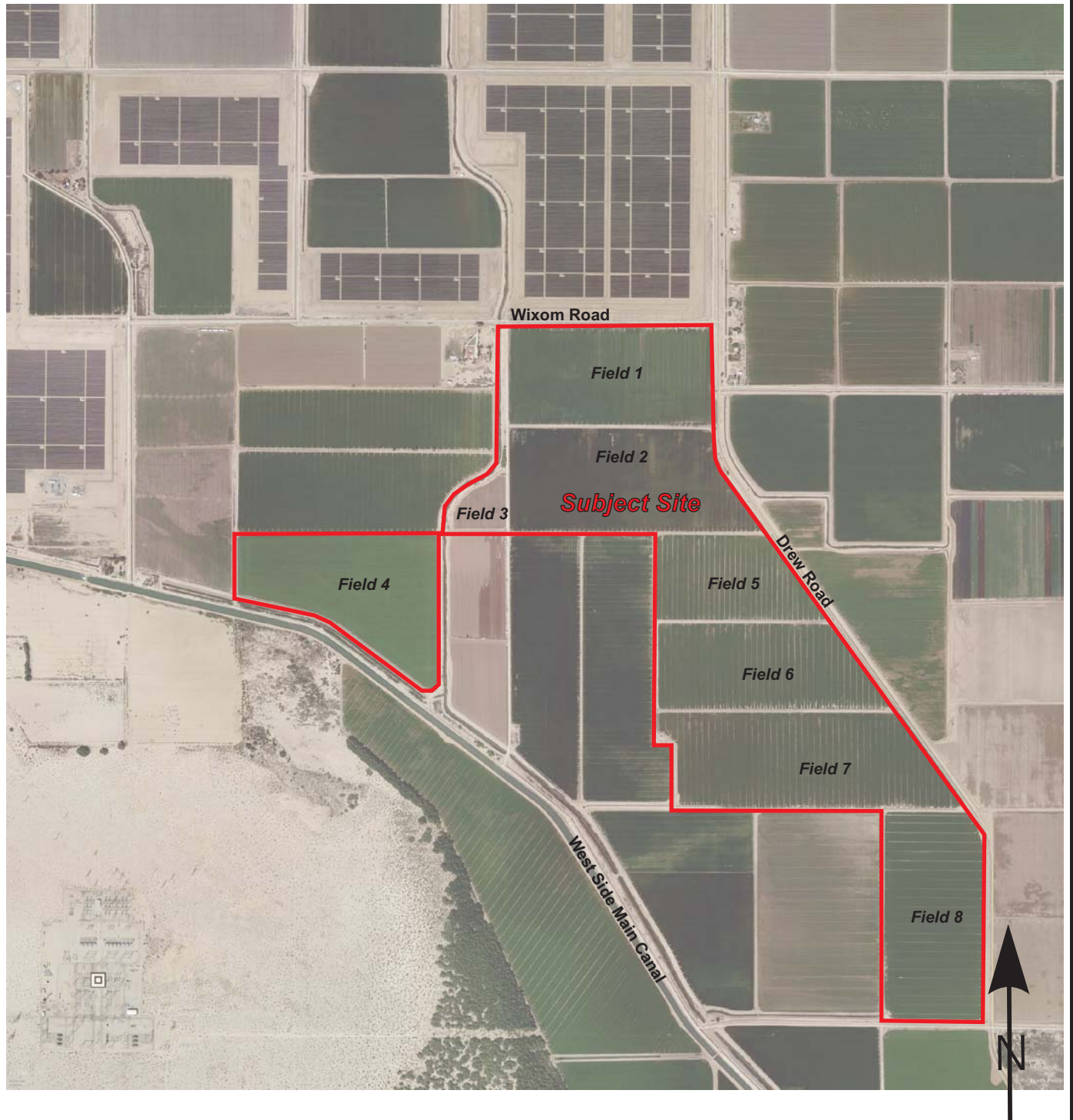
Subject Site

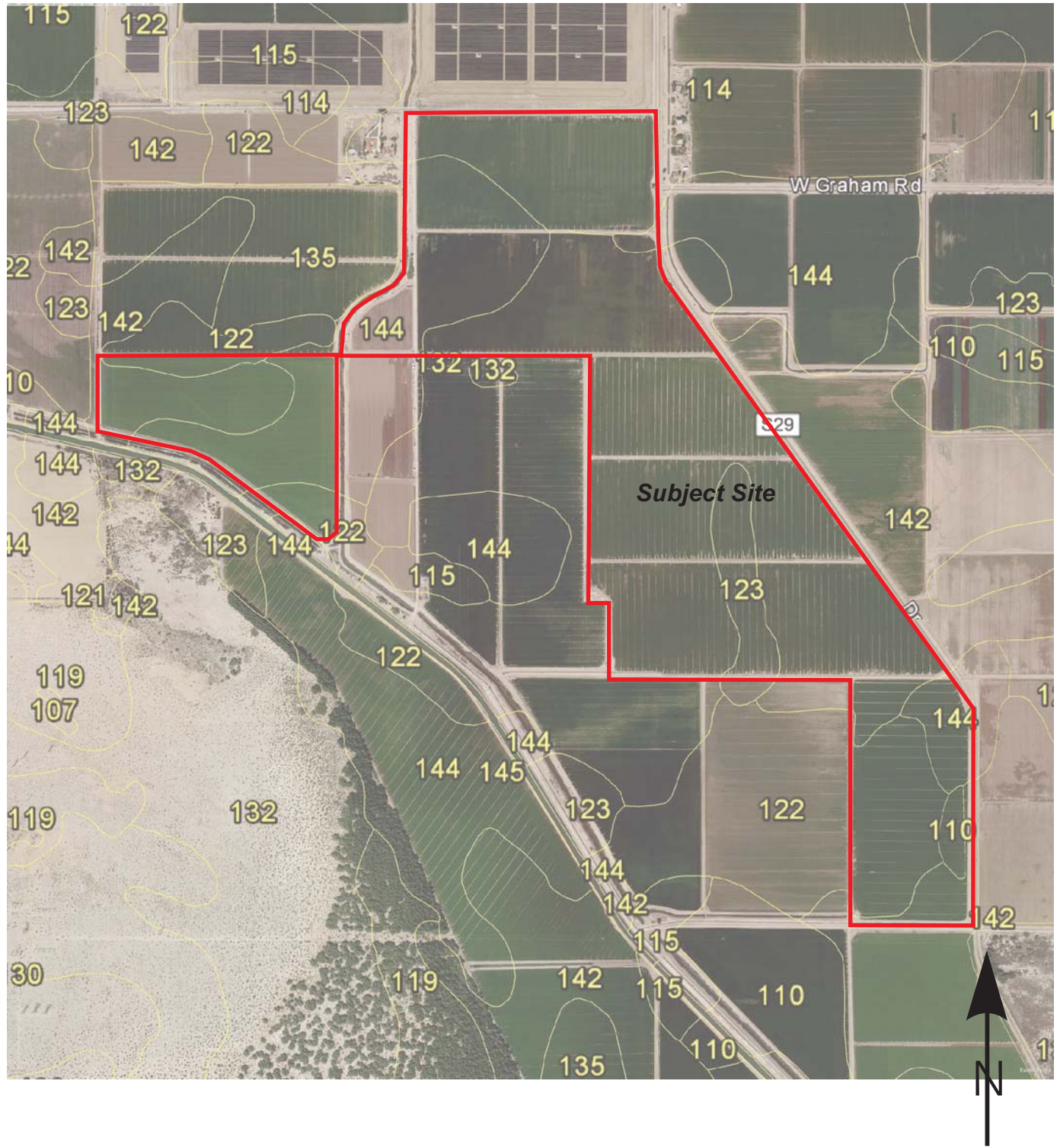


Project No.: GS1816

Vicinity Map

Plate
1





GS Lyon


Project No.: GS1816

Soil Survey Map

Plate
3

Soil Survey of

**IMPERIAL COUNTY
CALIFORNIA
IMPERIAL VALLEY AREA**



United States Department of Agriculture Soil Conservation Service
in cooperation with
University of California Agricultural Experiment Station
and
Imperial Irrigation District

TABLE 11.--ENGINEERING INDEX PROPERTIES

[The symbol > means more than. Absence of an entry indicates that data were not estimated]

Soil name and map symbol	Depth	USDA texture	Classification		Frag-ments > 3 inches	Percentage passing sieve number--				Liquid limit	Plas-ticity index
			Unified	AASHTO		4	10	40	200		
	In				Pct					Pct	
100-----	0-13	Loamy fine sand	SM	A-2	0	100	100	75-85	10-30	---	NP
Antho	13-60	Sandy loam, fine sandy loam.	SM	A-2, A-4	0	90-100	75-95	50-60	15-40	---	NP
101*:											
Antho-----	0-8	Loamy fine sand	SM	A-2	0	100	100	75-85	10-30	---	NP
	8-60	Sandy loam, fine sandy loam.	SM	A-2, A-4	0	90-100	75-95	50-60	15-40	---	NP
Superstition-----	0-6	Fine sand-----	SM	A-2	0	100	95-100	70-85	15-25	---	NP
	6-60	Loamy fine sand, fine sand, sand.	SM	A-2	0	100	95-100	70-85	15-25	---	NP
102*.											
Badland											
103-----	0-10	Gravelly sand---	SP, SP-SM	A-1, A-2	0-5	60-90	50-85	30-55	0-10	---	NP
Carsitas	10-60	Gravelly sand, gravelly coarse sand, sand.	SP, SP-SM	A-1	0-5	60-90	50-85	25-50	0-10	---	NP
104*											
Fluvaquents											
105-----	0-13	Clay loam-----	CL	A-6	0	100	100	90-100	70-95	35-45	15-30
Glenbar	13-60	Clay loam, silty clay loam.	CL	A-6	0	100	100	90-100	70-95	35-45	15-30
106-----	0-13	Clay loam-----	CL	A-6, A-7	0	100	100	90-100	70-95	35-45	15-25
Glenbar	13-60	Clay loam, silty clay loam.	CL	A-6, A-7	0	100	100	90-100	70-95	35-45	15-25
107*-----	0-13	Loam-----	ML, CL-ML, CL	A-4	0	100	100	100	70-80	20-30	NP-10
Glenbar	13-60	Clay loam, silty clay loam.	CL	A-6, A-7	0	100	100	95-100	75-95	35-45	15-30
108-----	0-14	Loam-----	ML	A-4	0	100	100	85-100	55-95	25-35	NP-10
Holtville	14-22	Clay, silty clay	CL, CH	A-7	0	100	100	95-100	85-95	40-65	20-35
	22-60	Silt loam, very fine sandy loam.	ML	A-4	0	100	100	95-100	65-85	25-35	NP-10
109-----	0-17	Silty clay-----	CL, CH	A-7	0	100	100	95-100	85-95	40-65	20-35
Holtville	17-24	Clay, silty clay	CL, CH	A-7	0	100	100	95-100	85-95	40-65	20-35
	24-35	Silt loam, very fine sandy loam.	ML	A-4	0	100	100	95-100	65-85	25-35	NP-10
	35-60	Loamy very fine sand, loamy fine sand.	SM, ML	A-2, A-4	0	100	100	75-100	20-55	---	NP
110-----	0-17	Silty clay-----	CH, CL	A-7	0	100	100	95-100	85-95	40-65	20-35
Holtville	17-24	Clay, silty clay	CH, CL	A-7	0	100	100	95-100	85-95	40-65	20-35
	24-35	Silt loam, very fine sandy loam.	ML	A-4	0	100	100	95-100	55-85	25-35	NP-10
	35-60	Loamy very fine sand, loamy fine sand.	SM, ML	A-2, A-4	0	100	100	75-100	20-55	---	NP

See footnote at end of table.

TABLE 11.--ENGINEERING INDEX PROPERTIES--Continued

Soil name and map symbol	Depth	USDA texture	Classification		Frag-ments > 3 inches Pct	Percentage passing sieve number--				Liquid limit Pct	Plas-ticity index
			Unified	AASHTO		4	10	40	200		
111*: Holtville-----	0-10	Silty clay loam	CL, CH	A-7	0	100	100	95-100	85-95	40-65	20-35
	10-22	Clay, silty clay	CL, CH	A-7	0	100	100	95-100	85-95	40-65	20-35
	22-60	Silt loam, very fine sandy loam.	ML	A-4	0	100	100	95-100	65-85	25-35	NP-10
Imperial-----	0-12	Silty clay loam	CL	A-7	0	100	100	100	85-95	40-50	10-20
	12-60	Silty clay loam, silty clay, clay.	CH	A-7	0	100	100	100	85-95	50-70	25-45
112-----	0-12	Silty clay-----	CH	A-7	0	100	100	100	85-95	50-70	25-45
Imperial	12-60	Silty clay loam, silty clay, clay.	CH	A-7	0	100	100	100	85-95	50-70	25-45
113-----	0-12	Silty clay-----	CH	A-7	0	100	100	100	85-95	50-70	25-45
Imperial	12-60	Silty clay, clay, silty clay loam.	CH	A-7	0	100	100	100	85-95	50-70	25-45
114-----	0-12	Silty clay-----	CH	A-7	0	100	100	100	85-95	50-70	25-45
Imperial	12-60	Silty clay loam, silty clay, clay.	CH	A-7	0	100	100	100	85-95	50-70	25-45
115*: Imperial-----	0-12	Silty clay loam	CL	A-7	0	100	100	100	85-95	40-50	10-20
	12-60	Silty clay loam, silty clay, clay.	CH	A-7	0	100	100	100	85-95	50-70	25-45
Glenbar-----	0-13	Silty clay loam	CL	A-6, A-7	0	100	100	90-100	70-95	35-45	15-25
	13-60	Clay loam, silty clay loam.	CL	A-6, A-7	0	100	100	90-100	70-95	35-45	15-25
116*: Imperial-----	0-13	Silty clay loam	CL	A-7	0	100	100	100	85-95	40-50	10-20
	13-60	Silty clay loam, silty clay, clay.	CH	A-7	0	100	100	100	85-95	50-70	25-45
Glenbar-----	0-13	Silty clay loam	CL	A-6, A-7	0	100	100	90-100	70-95	35-45	15-25
	13-60	Clay loam, silty clay loam.	CL	A-6	0	100	100	90-100	70-95	35-45	15-30
117, 118----- Indio	0-12	Loam-----	ML	A-4	0	95-100	95-100	85-100	75-90	20-30	NP-5
	12-72	Stratified loamy very fine sand to silt loam.	ML	A-4	0	95-100	95-100	85-100	75-90	20-30	NP-5
119*: Indio-----	0-12	Loam-----	ML	A-4	0	95-100	95-100	85-100	75-90	20-30	NP-5
	12-72	Stratified loamy very fine sand to silt loam.	ML	A-4	0	95-100	95-100	85-100	75-90	20-30	NP-5
Vint-----	0-10	Loamy fine sand	SM	A-2	0	95-100	95-100	70-80	25-35	---	NP
	10-60	Loamy sand, loamy fine sand.	SM	A-2	0	95-100	95-100	70-80	20-30	---	NP
120*----- Laveen	0-12	Loam-----	ML, CL-ML	A-4	0	100	95-100	75-85	55-65	20-30	NP-10
	12-60	Loam, very fine sandy loam.	ML, CL-ML	A-4	0	95-100	85-95	70-80	55-65	15-25	NP-10

See footnote at end of table.

TABLE 11.--ENGINEERING INDEX PROPERTIES--Continued

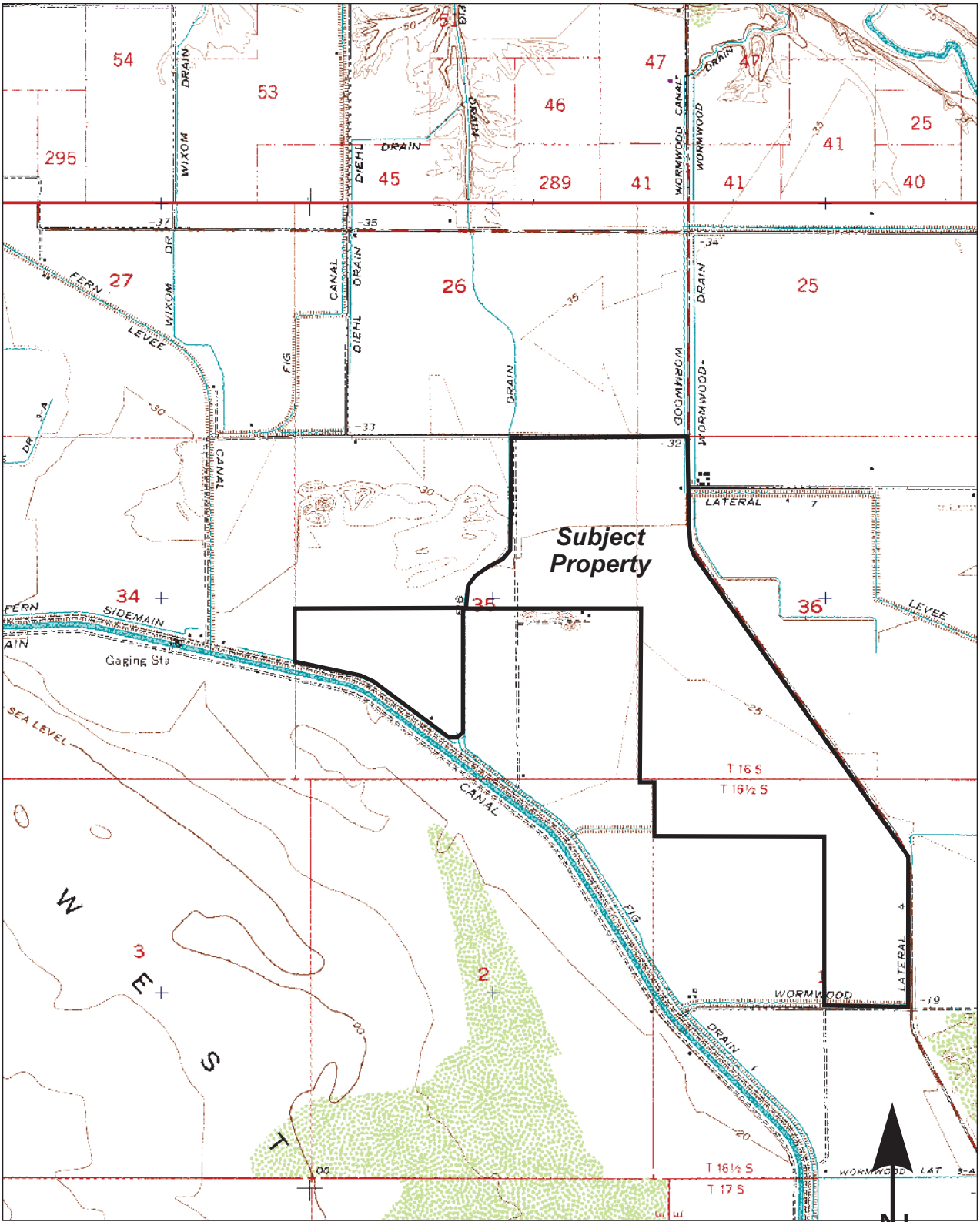
Soil name and map symbol	Depth In	USDA texture	Classification		Frag- ments > 3 inches Pct	Percentage passing sieve number--				Liquid limit Pet	Plas- ticity index
			Unified	AASHTO		4	10	40	200		
121----- Meloland	0-12	Fine sand-----	SM, SP-SM	A-2, A-3	0	95-100	90-100	75-100	5-30	---	NP
	12-26	Stratified loamy fine sand to silt loam.	ML	A-4	0	100	100	90-100	50-65	25-35	NP-10
	26-71	Clay, silty clay, silty clay loam.	CL, CH	A-7	0	100	100	95-100	85-95	40-65	20-40
122----- Meloland	0-12	Very fine sandy loam.	ML	A-4	0	95-100	95-100	95-100	55-85	25-35	NP-10
	12-26	Stratified loamy fine sand to silt loam.	ML	A-4	0	100	100	90-100	50-70	25-35	NP-10
	26-71	Clay, silty clay, silty clay loam.	CH, CL	A-7	0	100	100	95-100	85-95	40-65	20-40
123*: Meloland	0-12	Loam-----	ML	A-4	0	95-100	95-100	95-100	55-85	25-35	NP-10
	12-26	Stratified loamy fine sand to silt loam.	ML	A-4	0	100	100	90-100	50-70	25-35	NP-10
	26-38	Clay, silty clay, silty clay loam.	CH, CL	A-7	0	100	100	95-100	85-95	40-65	20-40
	38-60	Stratified silt loam to loamy fine sand.	SM, ML	A-4	0	100	100	75-100	35-55	25-35	NP-10
Holtville-----	0-12	Loam-----	ML	A-4	0	100	100	85-100	55-95	25-35	NP-10
	12-24	Clay, silty clay	CH, CL	A-7	0	100	100	95-100	85-95	40-65	20-35
	24-36	Silt loam, very fine sandy loam.	ML	A-4	0	100	100	95-100	55-85	25-35	NP-10
	36-60	Loamy very fine sand, loamy fine sand.	SM, ML	A-2, A-4	0	100	100	75-100	20-55	---	NP
124, 125----- Niland	0-23	Gravelly sand---	SM, SP-SM	A-2, A-3	0	90-100	70-95	50-65	5-25	---	NP
	23-60	Silty clay, clay, clay loam.	CL, CH	A-7	0	100	100	85-100	80-95	40-65	20-40
126----- Niland	0-23	Fine sand-----	SM, SP-SM	A-2, A-3	0	90-100	90-100	50-65	5-25	---	NP
	23-60	Silty clay-----	CL, CH	A-7	0	100	100	85-100	80-95	40-65	20-40
127----- Niland	0-23	Loamy fine sand	SM	A-2	0	90-100	90-100	50-65	15-30	---	NP
	23-60	Silty clay-----	CL, CH	A-7	0	100	100	85-100	80-95	40-65	20-40
128*: Niland	0-23	Gravelly sand---	SM, SP-SM	A-2, A-3	0	90-100	70-95	50-65	5-25	---	NP
	23-60	Silty clay, clay, clay loam.	CL, CH	A-7	0	100	100	85-100	80-100	40-65	20-40
Imperial-----	0-12	Silty clay-----	CH	A-7	0	100	100	100	85-95	50-70	25-45
	12-60	Silty clay loam, silty clay, clay.	CH	A-7	0	100	100	100	85-95	50-70	25-45
129*: Pits											
130, 131----- Rositas	0-27	Sand-----	SP-SM	A-3, A-1, A-2	0	100	80-100	40-70	5-15	---	NP
	27-60	Sand, fine sand, loamy sand.	SM, SP-SM	A-3, A-2, A-1	0	100	80-100	40-85	5-30	---	NP

See footnote at end of table.

TABLE 11.--ENGINEERING INDEX PROPERTIES--Continued

Soil name and map symbol	Depth	USDA texture	Classification		Frag-ments > 3 inches	Percentage passing sieve number--				Liquid limit	Plas-ticity index
			Unified	AASHTO		4	10	40	200		
	In				Pct					Pct	
132, 133, 134, 135-Rositas	0-9	Fine sand-----	SM	A-3, A-2	0	100	80-100	50-80	10-25	---	NP
	9-60	Sand, fine sand, loamy sand.	SM, SP-SM	A-3, A-2, A-1	0	100	80-100	40-85	5-30	---	NP
136-----Rositas	0-4	Loamy fine sand	SM	A-1, A-2	0	100	80-100	40-85	10-35	---	NP
	4-60	Sand, fine sand, loamy sand.	SM, SP-SM	A-3, A-2, A-1	0	100	80-100	40-85	5-30	---	NP
137-----Rositas	0-12	Silt loam-----	ML	A-4	0	100	100	90-100	70-90	20-30	NP-5
	12-60	Sand, fine sand, loamy sand.	SM, SP-SM	A-3, A-2, A-1	0	100	80-100	40-85	5-30	---	NP
138*: Rositas-----	0-4	Loamy fine sand	SM	A-1, A-2	0	100	80-100	40-85	10-35	---	NP
	4-60	Sand, fine sand, loamy sand.	SM, SP-SM	A-3, A-2, A-1	0	100	80-100	40-85	5-30	---	NP
Superstition-----	0-6	Loamy fine sand	SM	A-2	0	100	95-100	70-85	15-25	---	NP
	6-60	Loamy fine sand, fine sand, sand.	SM	A-2	0	100	95-100	70-85	15-25	---	NP
139-----Superstition	0-6	Loamy fine sand	SM	A-2	0	100	95-100	70-85	15-25	---	NP
	6-60	Loamy fine sand, fine sand, sand.	SM	A-2	0	100	95-100	70-85	15-25	---	NP
140*: Torriorthents											
Rock outcrop											
141*: Torriorthents											
Orthids											
142-----Vint	0-10	Loamy very fine sand.	SM, ML	A-4	0	100	100	85-95	40-65	15-25	NP-5
	10-60	Loamy fine sand	SM	A-2	0	95-100	95-100	70-80	20-30	---	NP
143-----Vint	0-12	Fine sandy loam	ML, CL-ML, SM, SM-SC	A-4	0	100	100	75-85	45-55	15-25	NP-5
	12-60	Loamy sand, loamy fine sand.	SM	A-2	0	95-100	95-100	70-80	20-30	---	NP
144*: Vint-----	0-10	Very fine sandy loam.	SM, ML	A-4	0	100	100	85-95	40-65	15-25	NP-5
	10-40	Loamy fine sand	SM	A-2	0	95-100	95-100	70-80	20-30	---	NP
	40-60	Silty clay-----	CL, CH	A-7	0	100	100	95-100	85-95	40-65	20-35
Indio-----	0-12	Very fine sandy loam.	ML	A-4	0	95-100	95-100	85-100	75-90	20-30	NP-5
	12-40	Stratified loamy very fine sand to silt loam.	ML	A-4	0	95-100	95-100	85-100	75-90	20-30	NP-5
	40-72	Silty clay-----	CL, CH	A-7	0	100	100	95-100	85-95	40-65	20-35

* See description of the map unit for composition and behavior characteristics of the map unit.



3-D TopoQuads Copyright © 1999 DeLorme Yarmouth, ME 04096 Source Data: USGS 700 ft Scale: 1 : 24,000 Detail: 13-1 Datum: WGS84



GS Lyon

Project No.: GS1816

Topographic Map

Plate
4

APPENDIX C

1-18-37



Subject Site

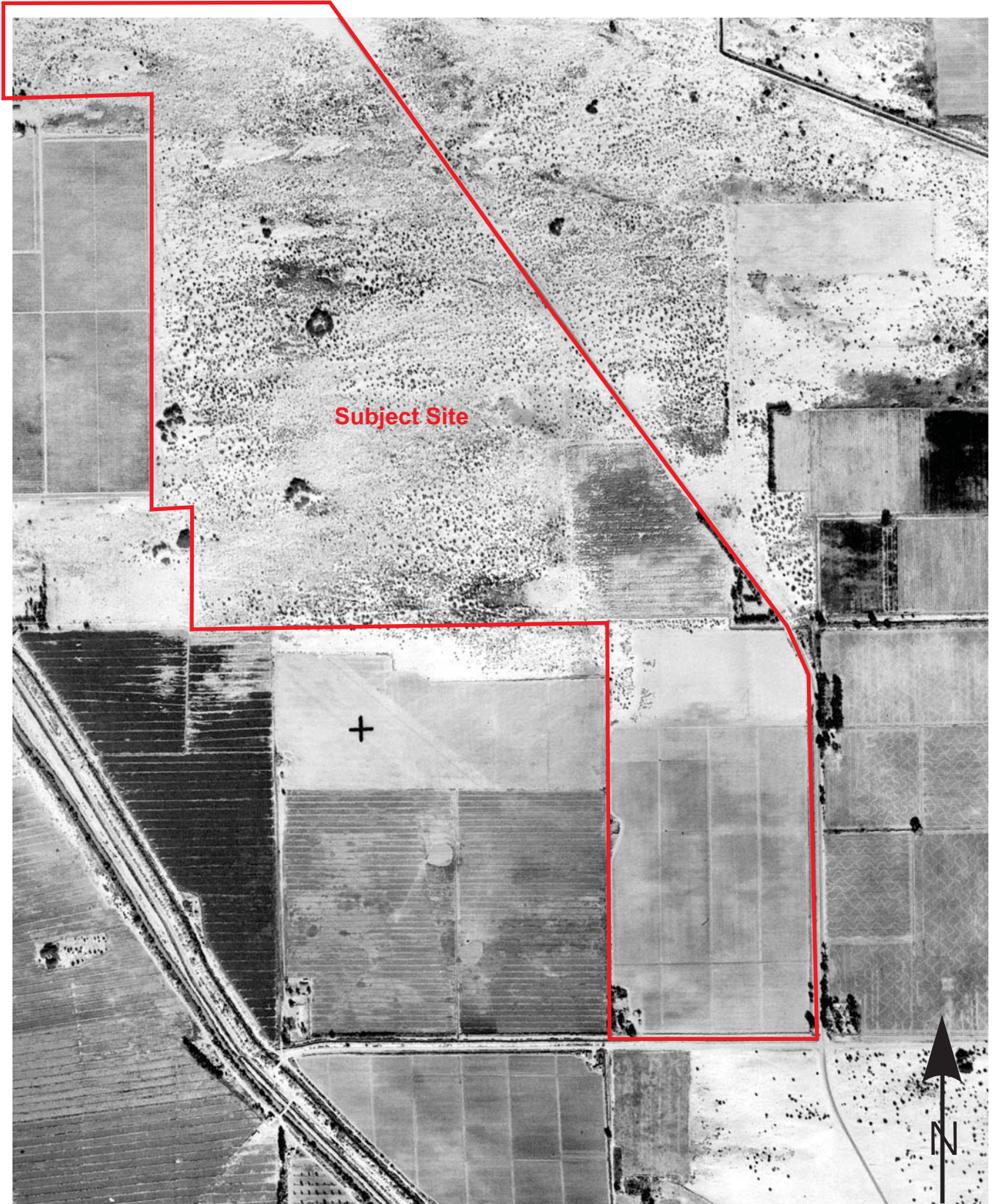


GS Lyon

Project No.: GS1816

1937 Aerial Photograph

Plate
5

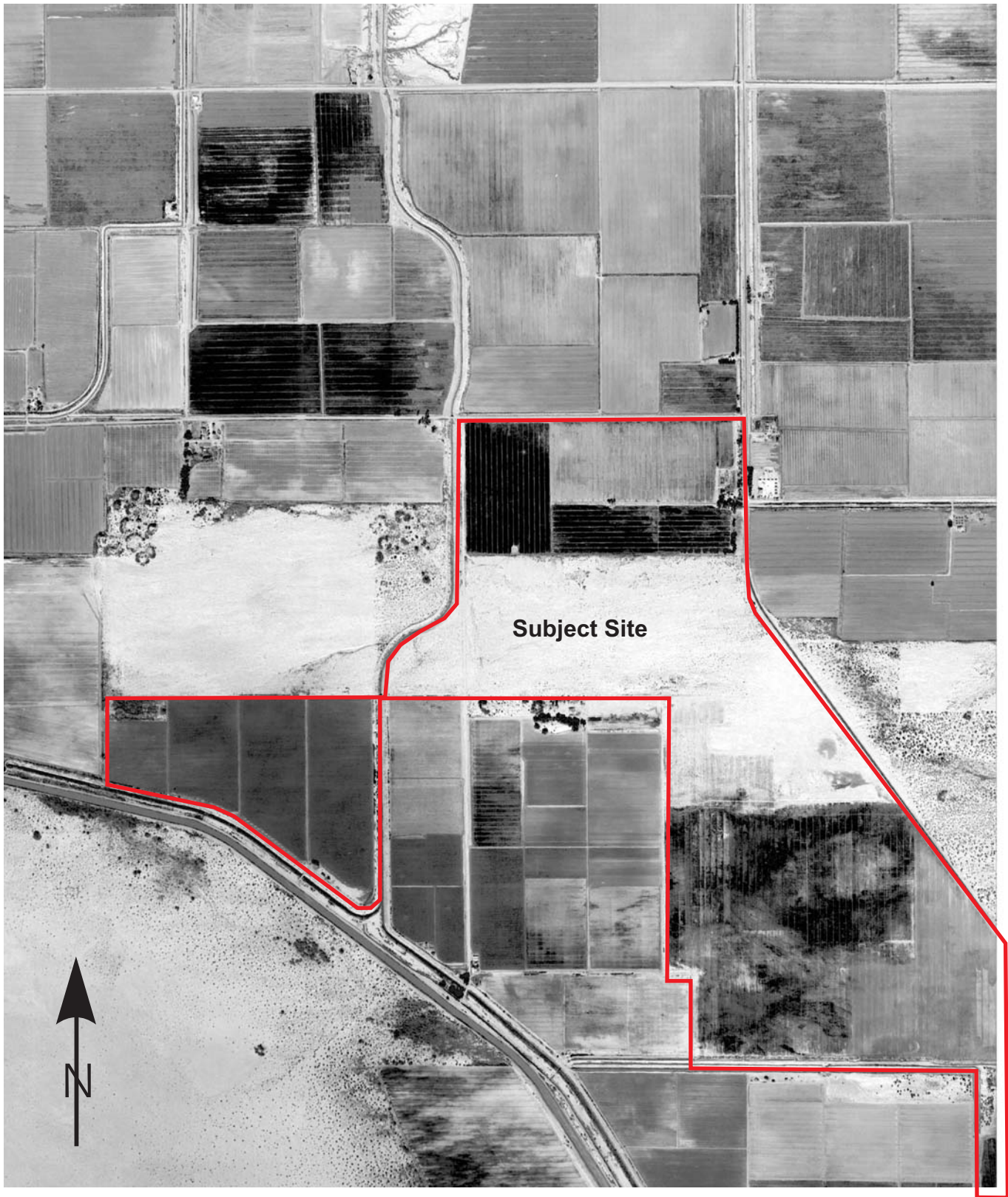


GS Lyon

Project No.: GS1816

1937 Aerial Photograph

Plate
5a



Subject Site




GS Lyon

Project No.: GS1816

1949 Aerial Photograph

Plate
6



Subject Site

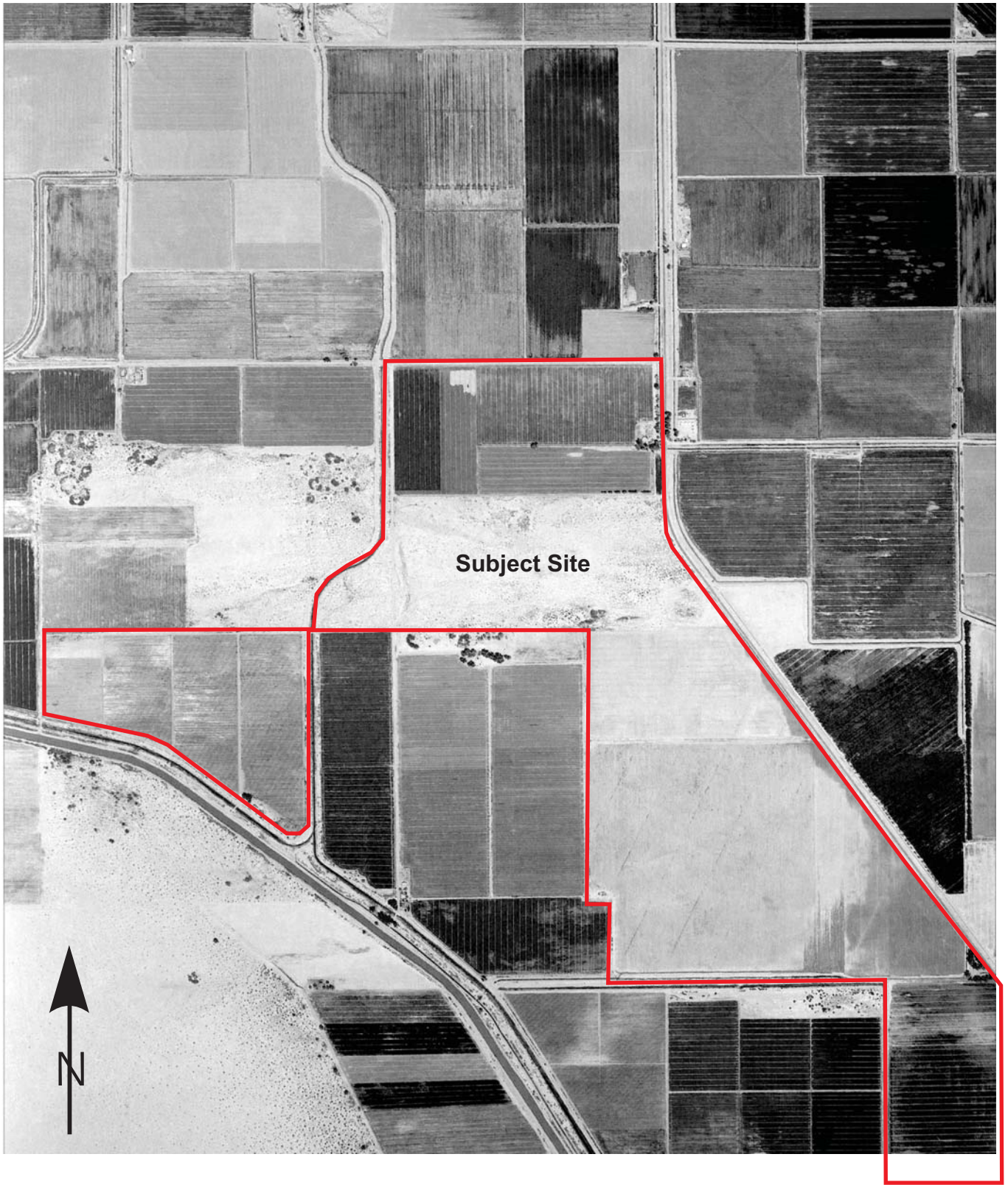


GS Lyon

Project No.: GS1816

1949 Aerial Photograph

Plate
6a



Subject Site

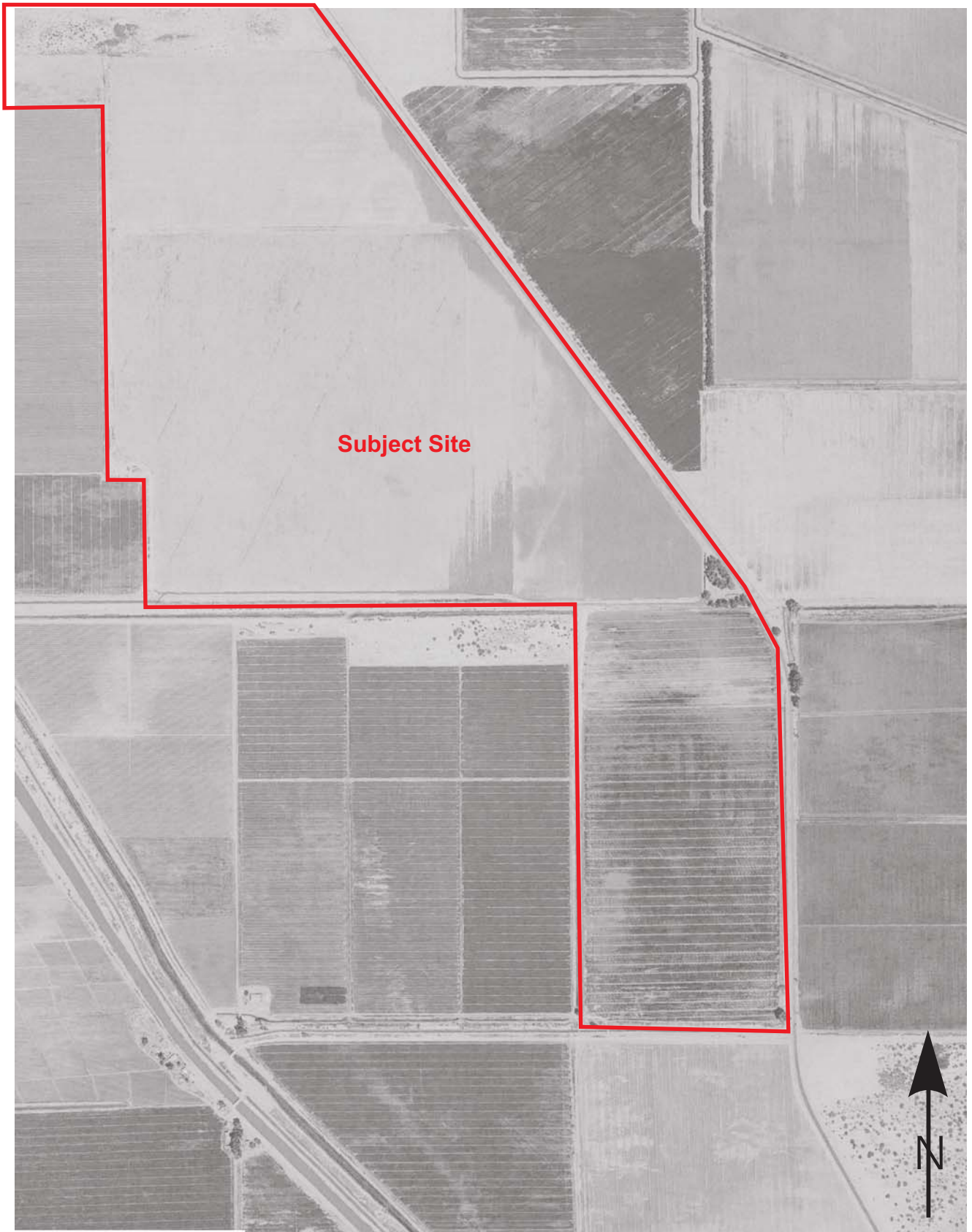


GS Lyon

Project No.: GS1816

1953 Aerial Photograph

Plate
7



Subject Site



GS Lyon

Project No.: GS1816

1953 Aerial Photograph

Plate
7a



Subject Site

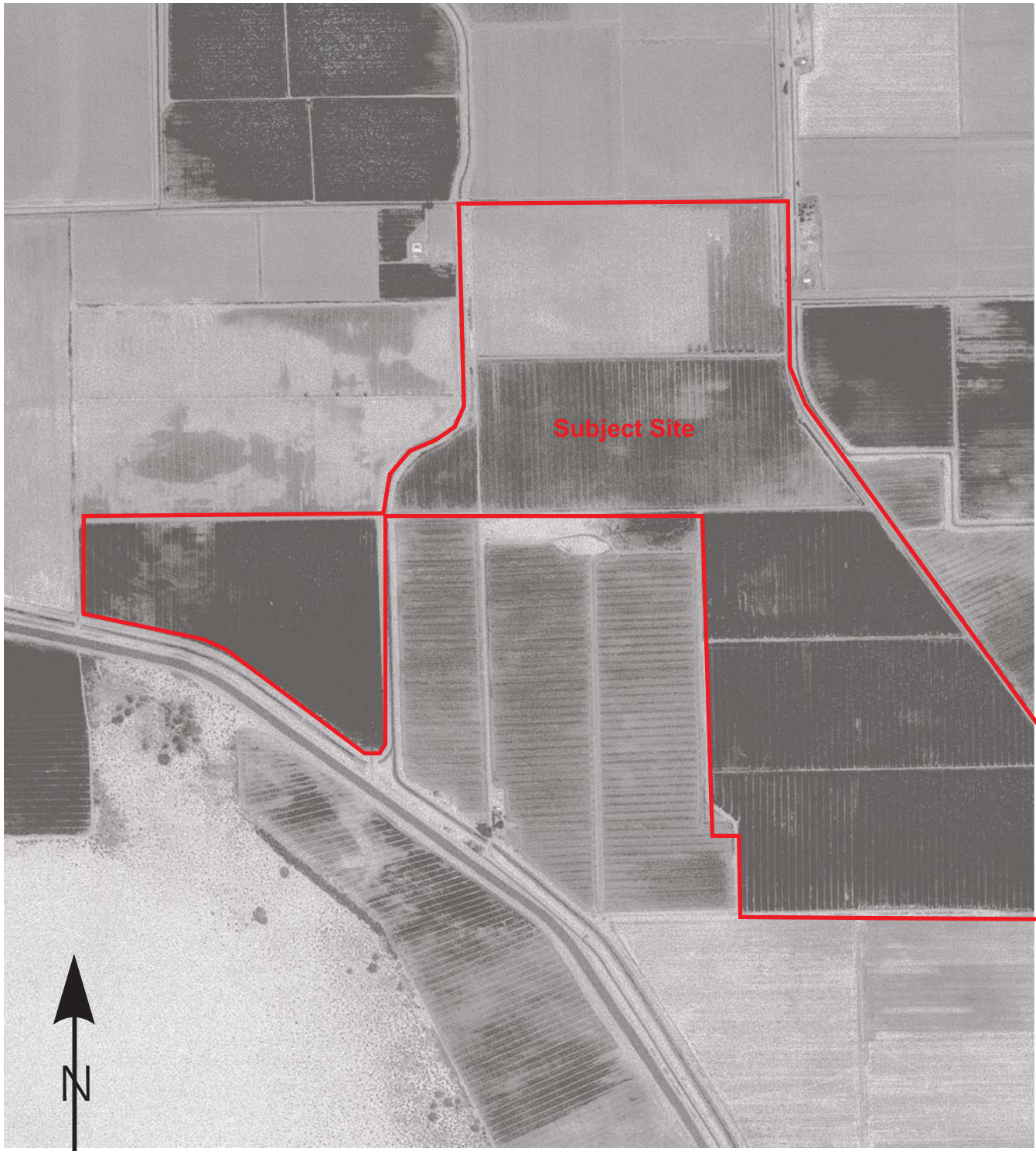


GS Lyon

Project No.: GS1816

1956 Aerial Photograph

Plate
8



Subject Site

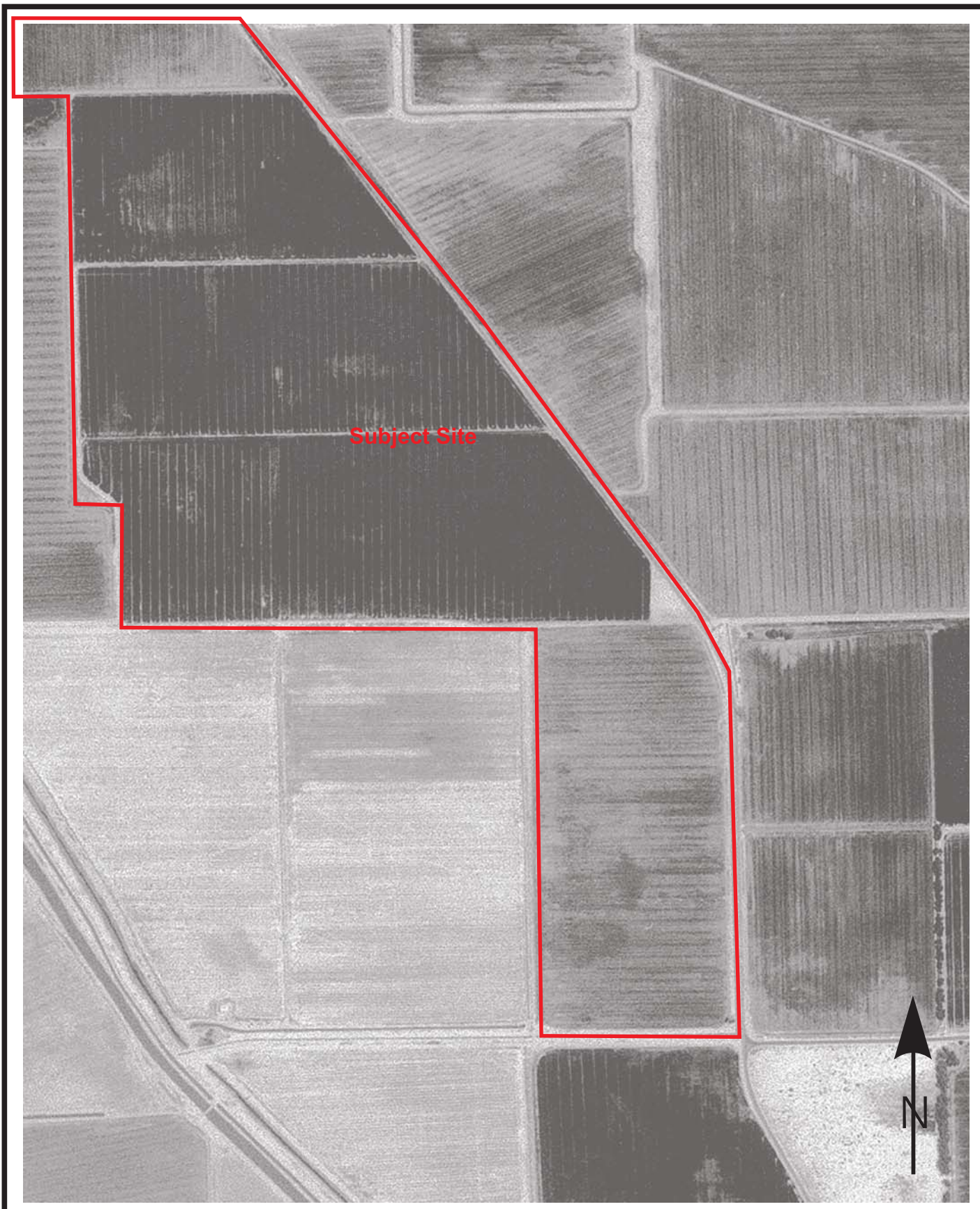


GS Lyon

Project No.: GS1816

1976 Aerial Photograph

Plate
9



Subject Site

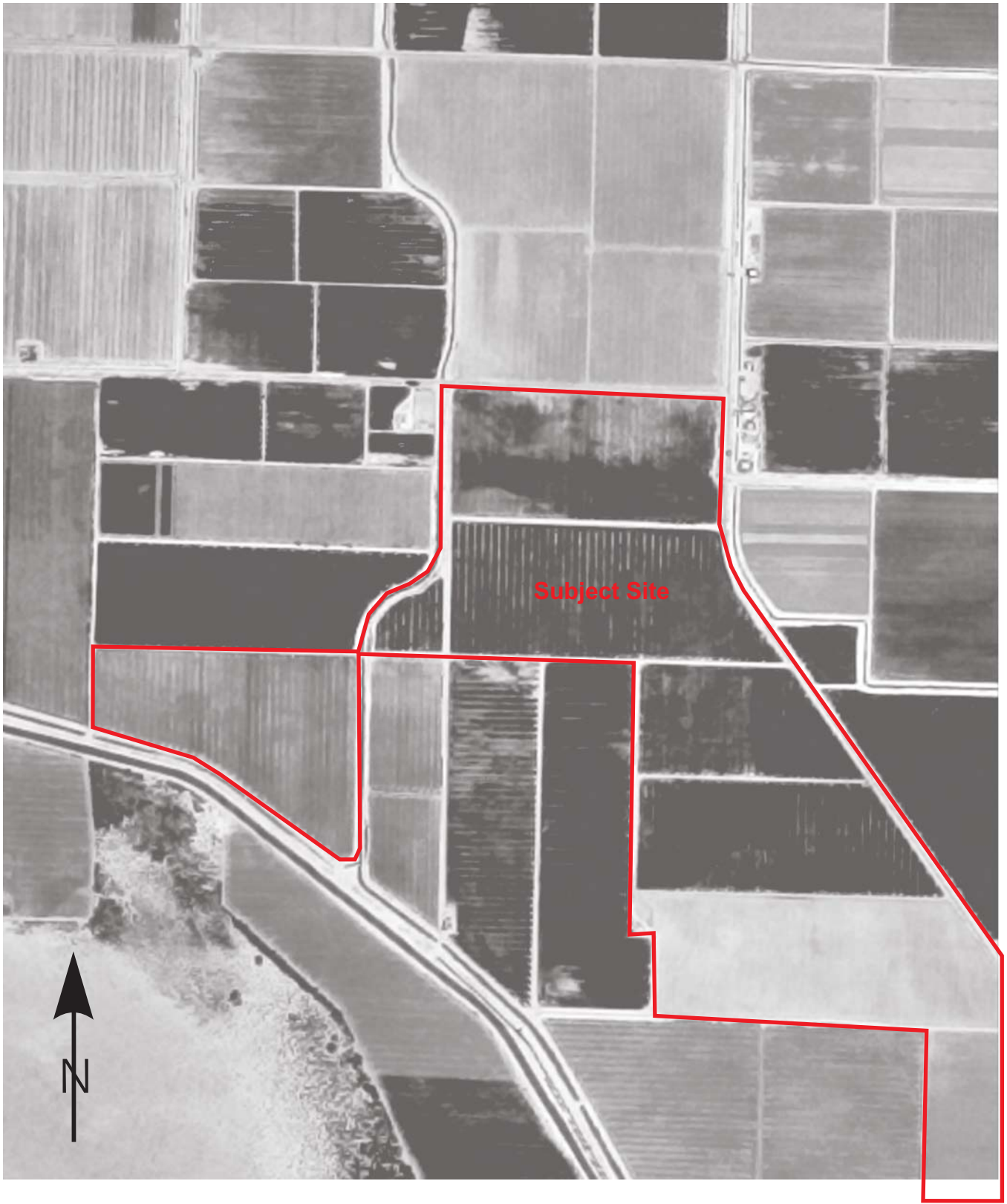


GS Lyon

Project No.: GS1816

1976 Aerial Photograph

Plate
9a



GS Lyon

Project No.: GS1816

1985 Aerial Photograph

Plate
10



Subject Site

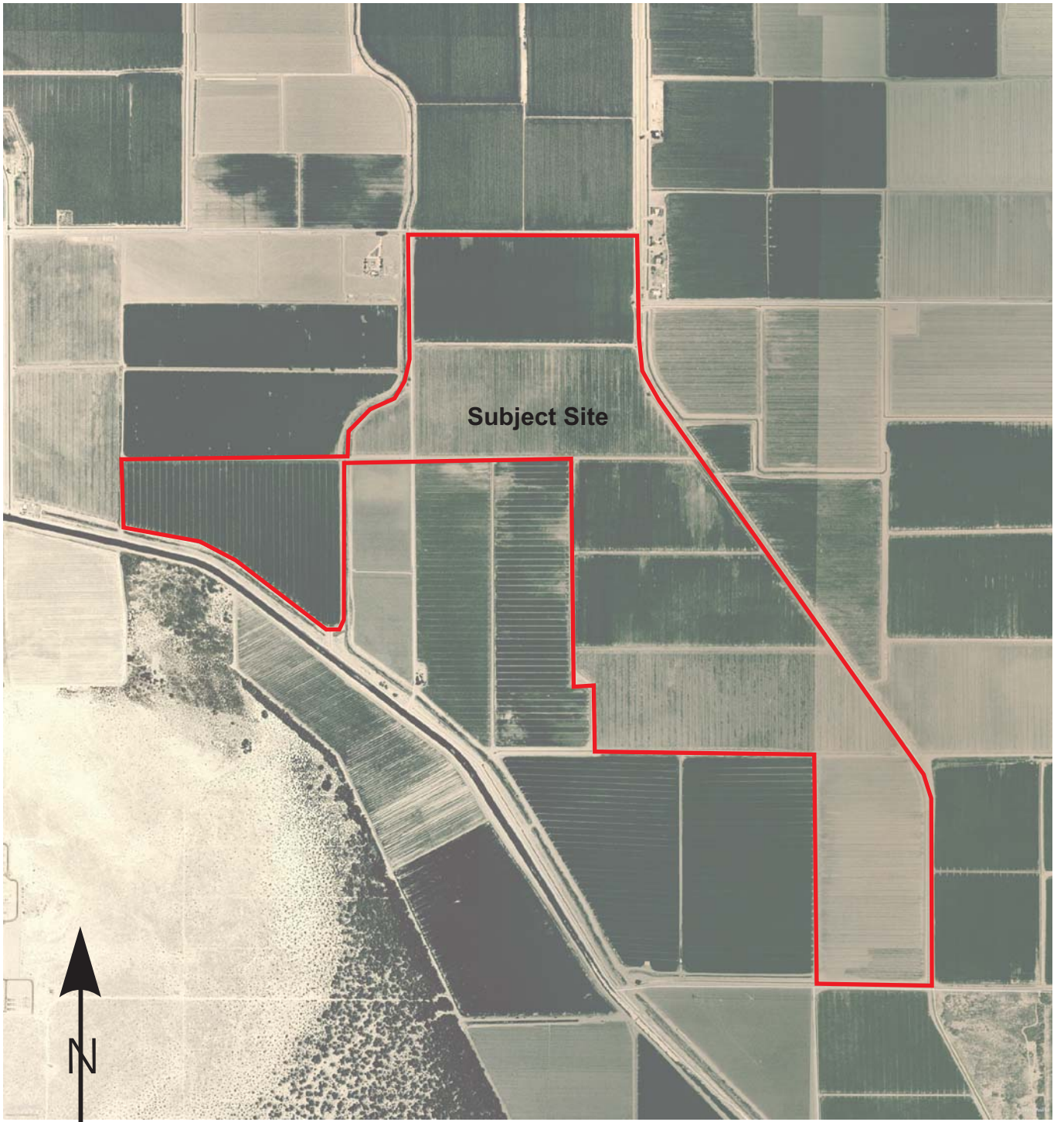


GS Lyon

Project No.: GS1816

1985 Aerial Photograph

Plate
10a

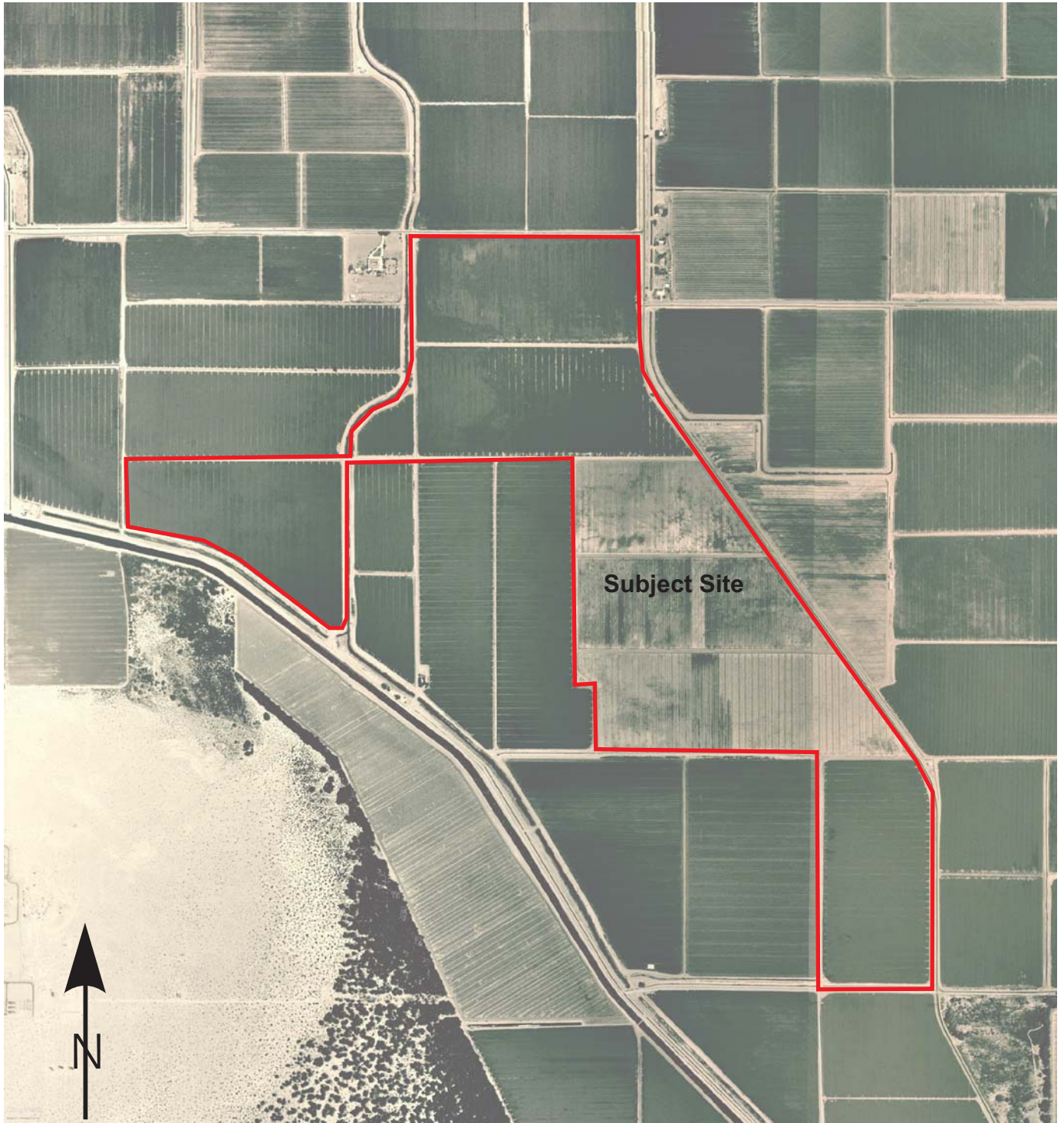


GS Lyon

Project No.: GS1816

1996 Aerial Photograph

Plate
11

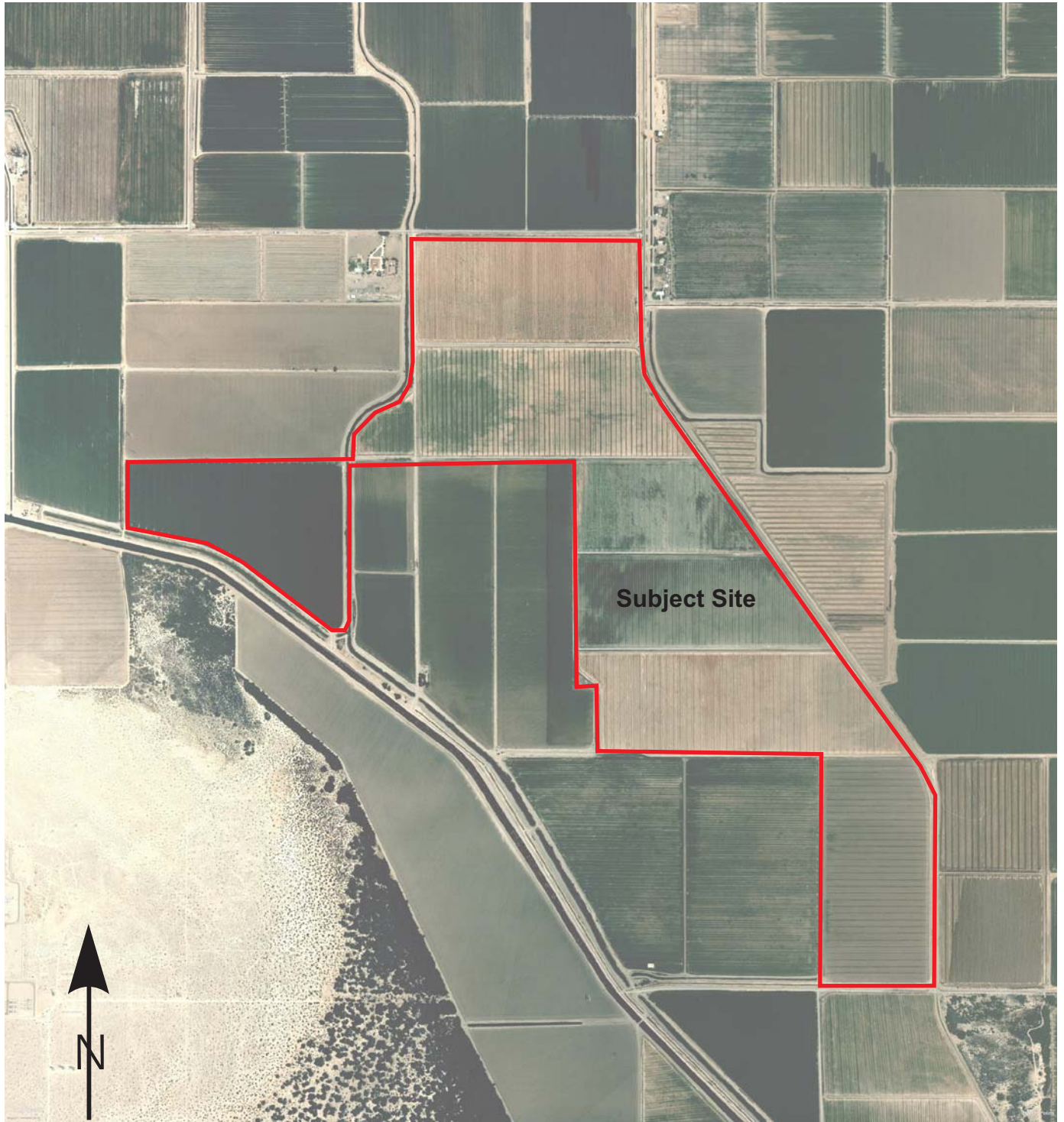


GS Lyon

Project No.: GS1816

2002 Aerial Photograph

Plate
12



Subject Site

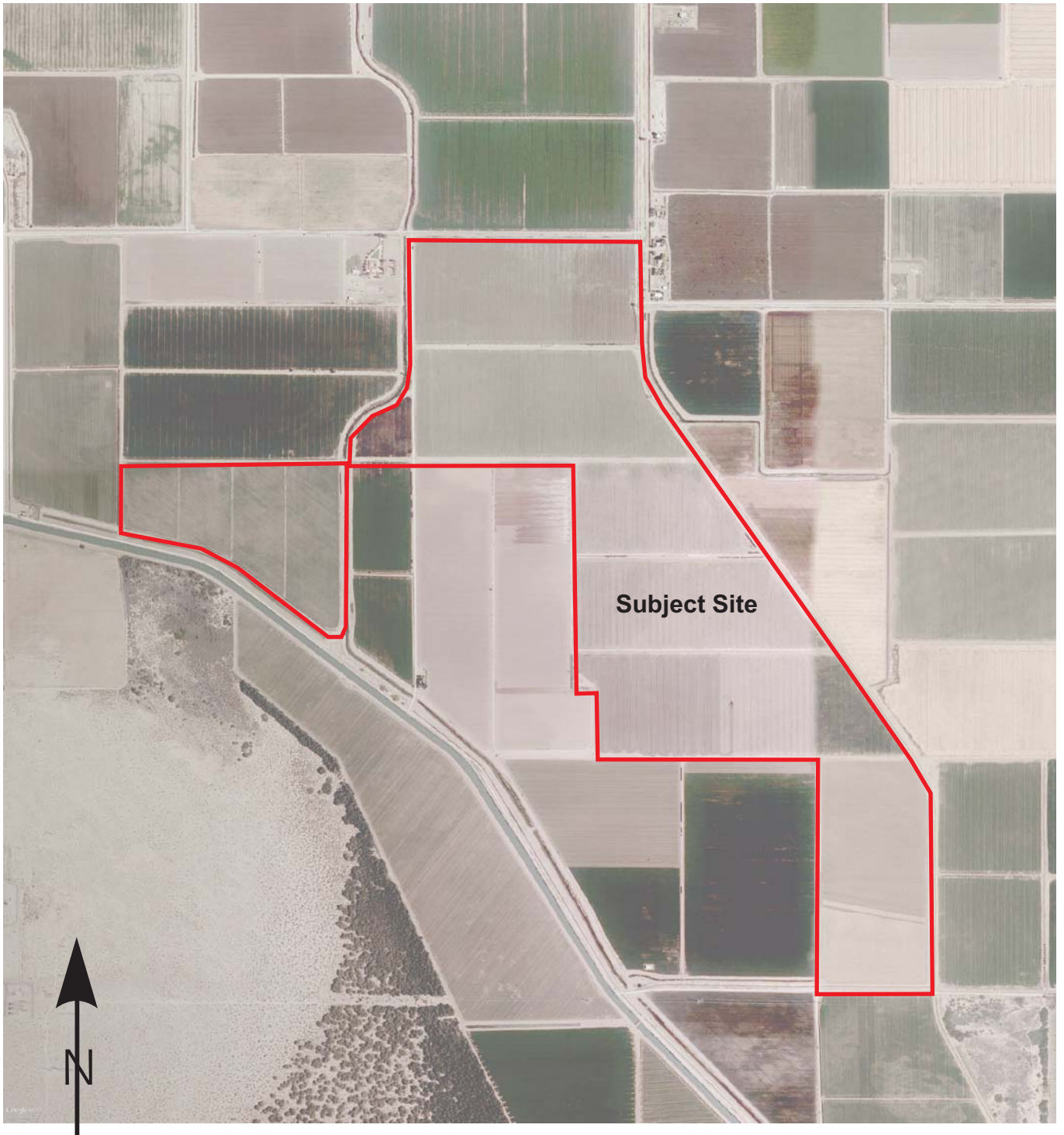


GS Lyon

Project No.: GS1816

2005 Aerial Photograph

Plate
13



Subject Site

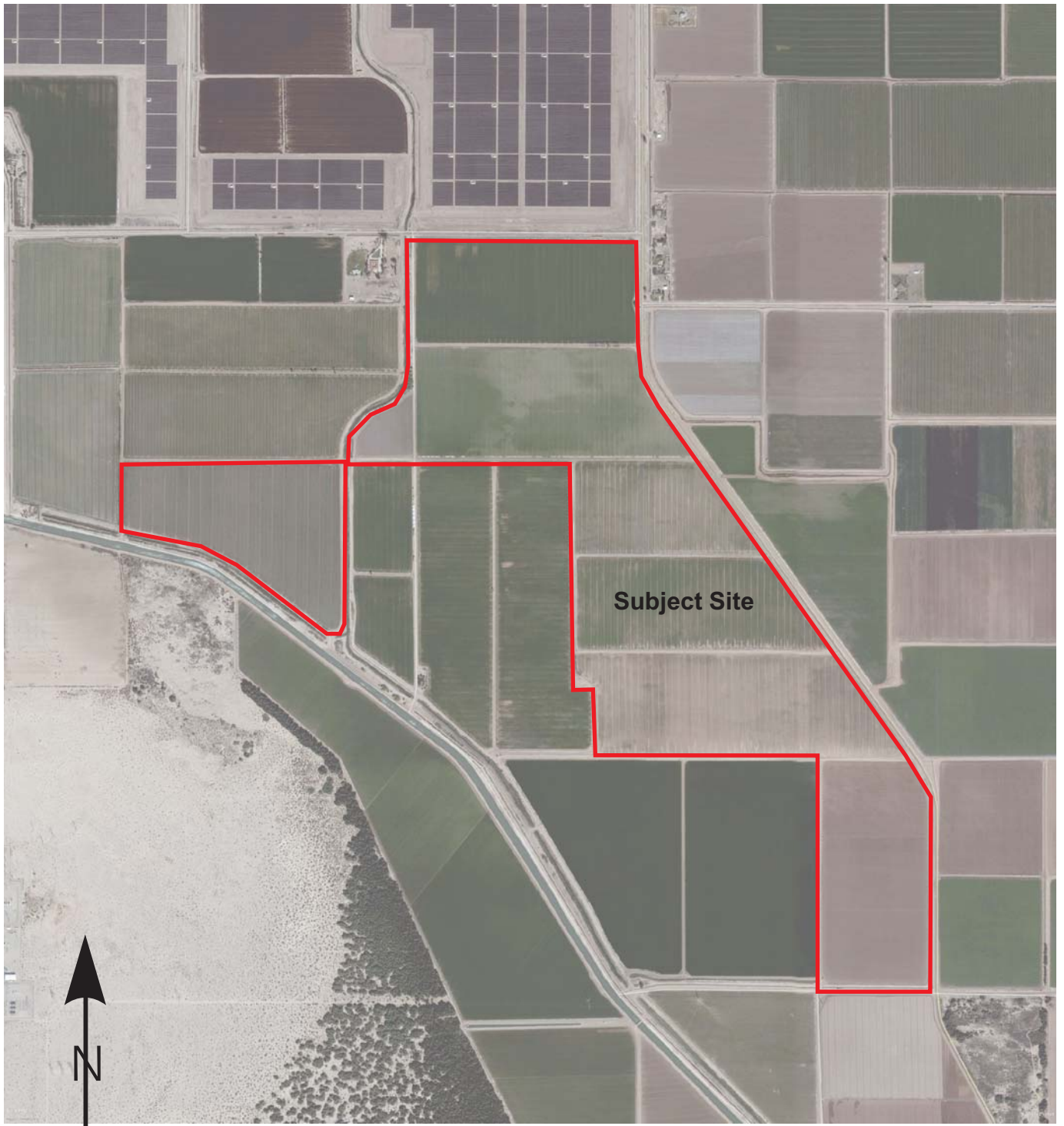


GS Lyon

Project No.: GS1816

2010 Aerial Photograph

Plate
14

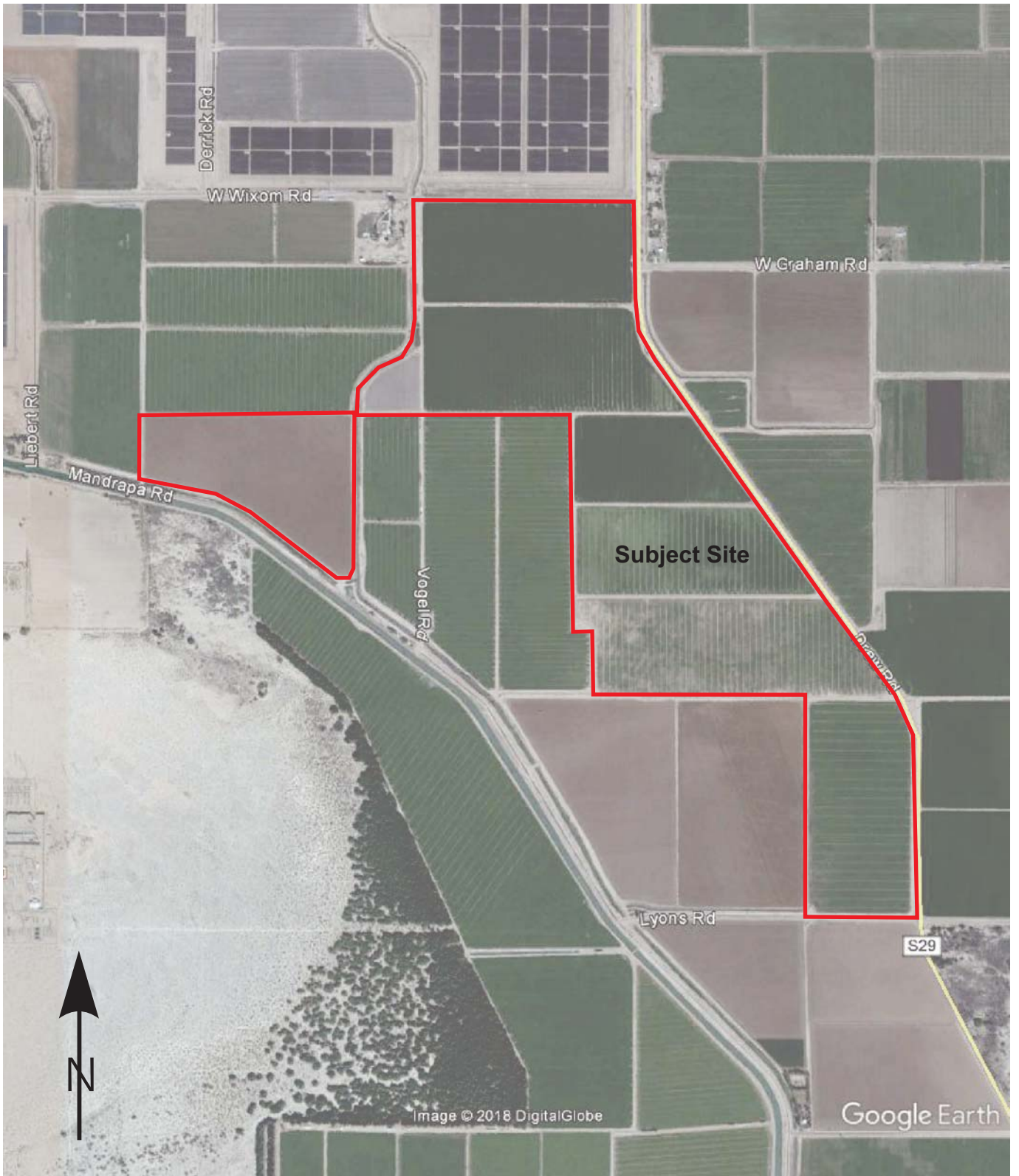


GS Lyon

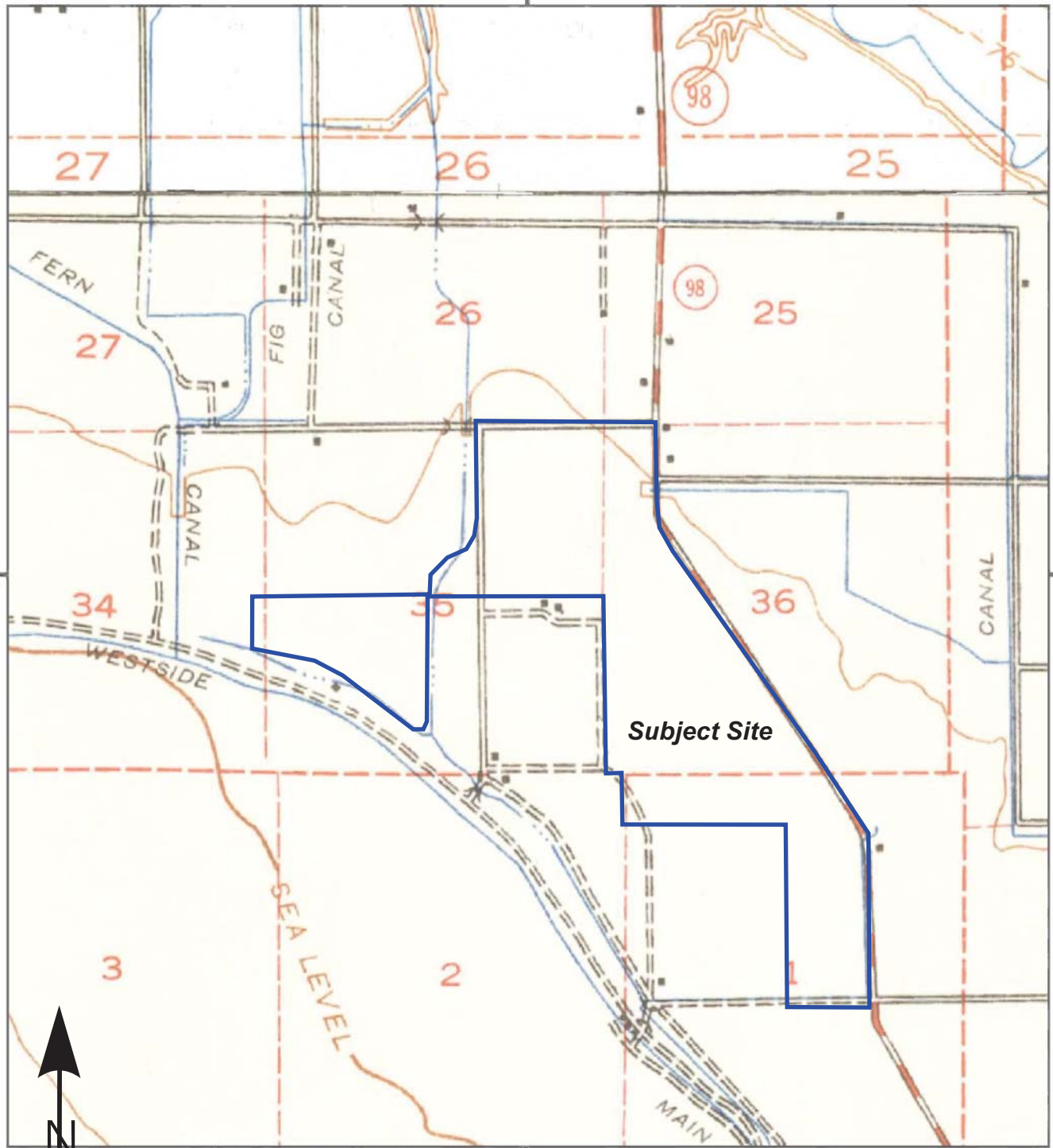
Project No.: GS1816

2014 Aerial Photograph


Plate
15

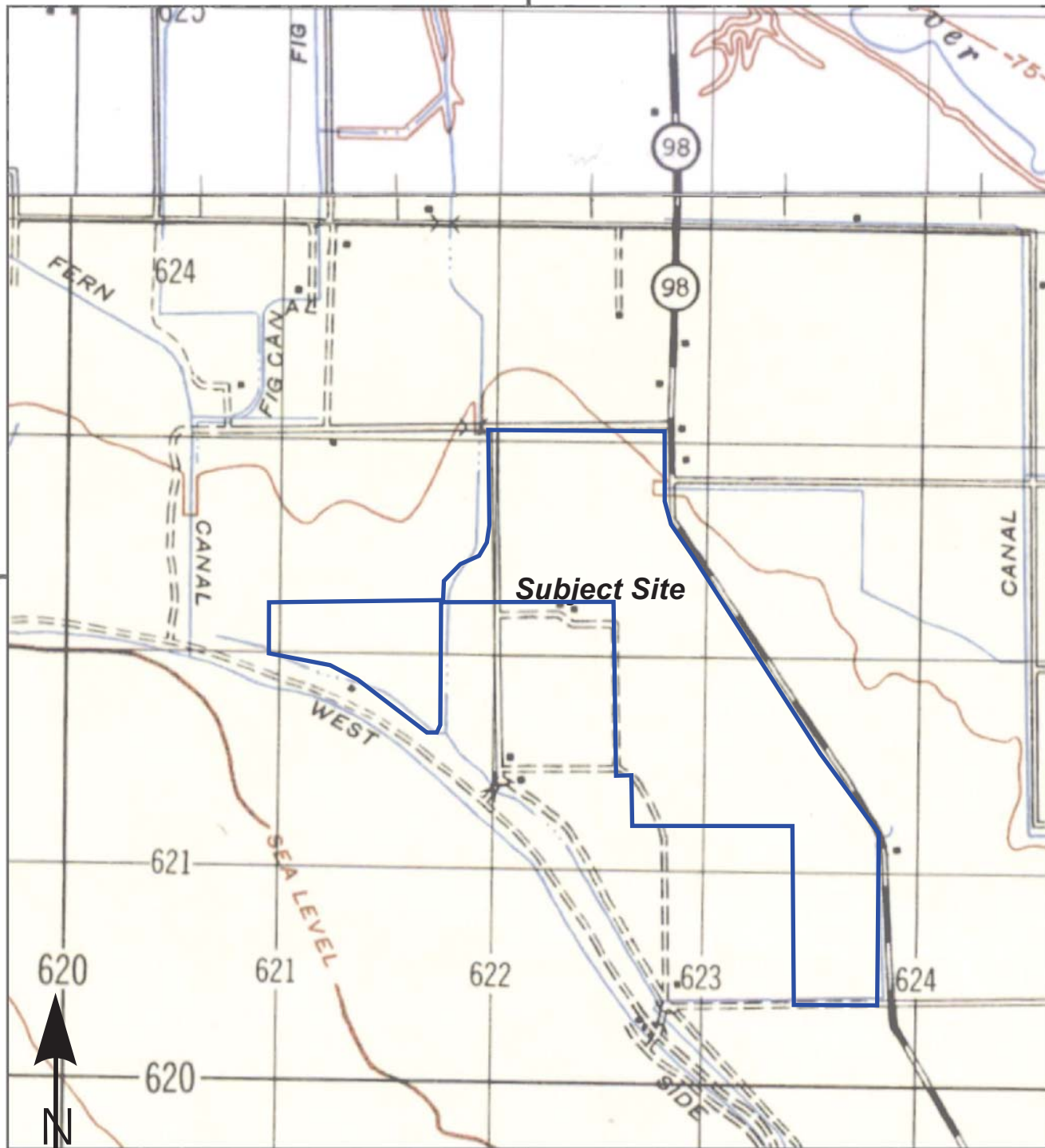


APPENDIX D



This report includes information from the following map sheet(s).





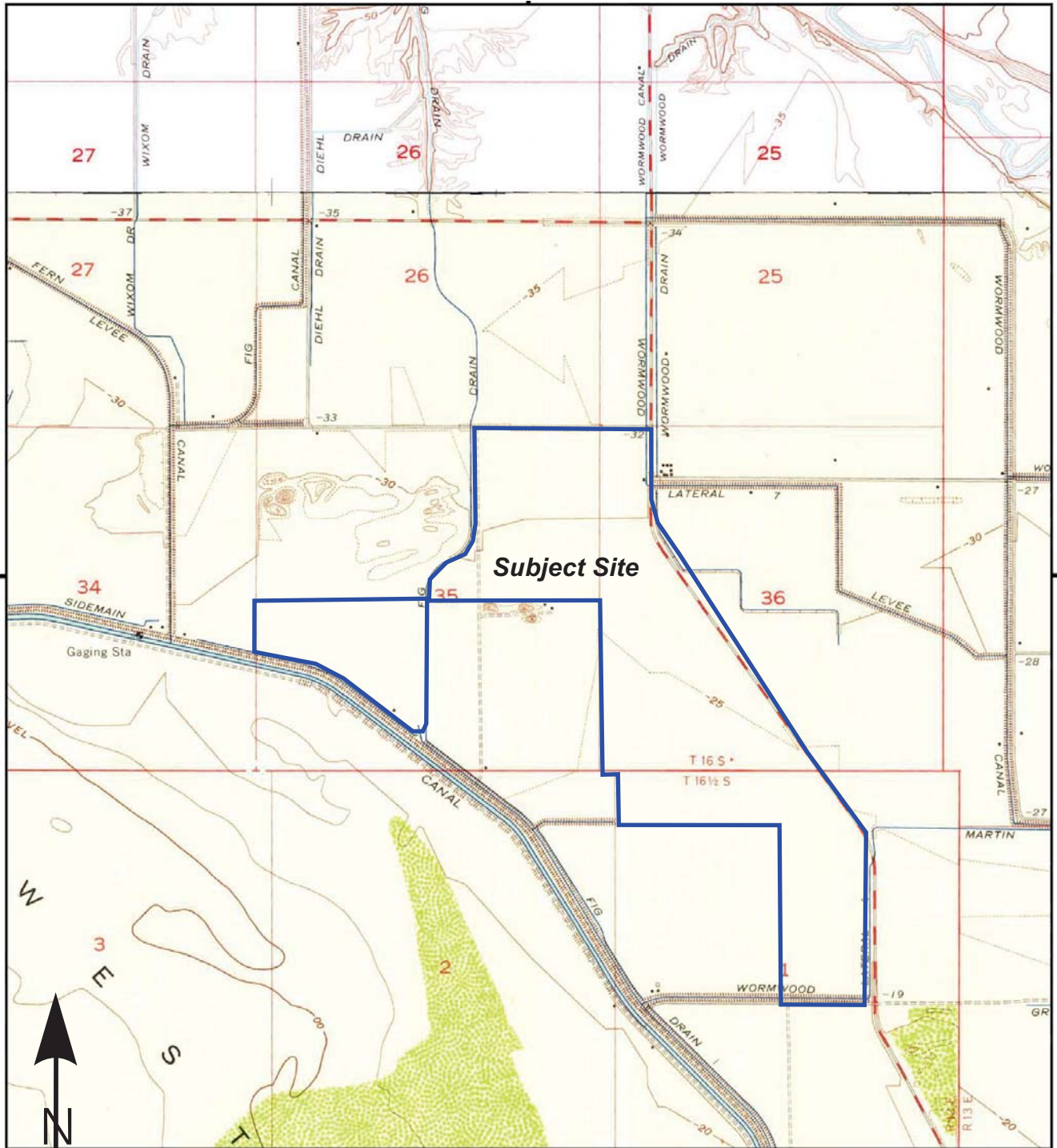
This report includes information from the following map sheet(s).



Project No.: GS1816

1947 Historical Topographic Map

Plate
18



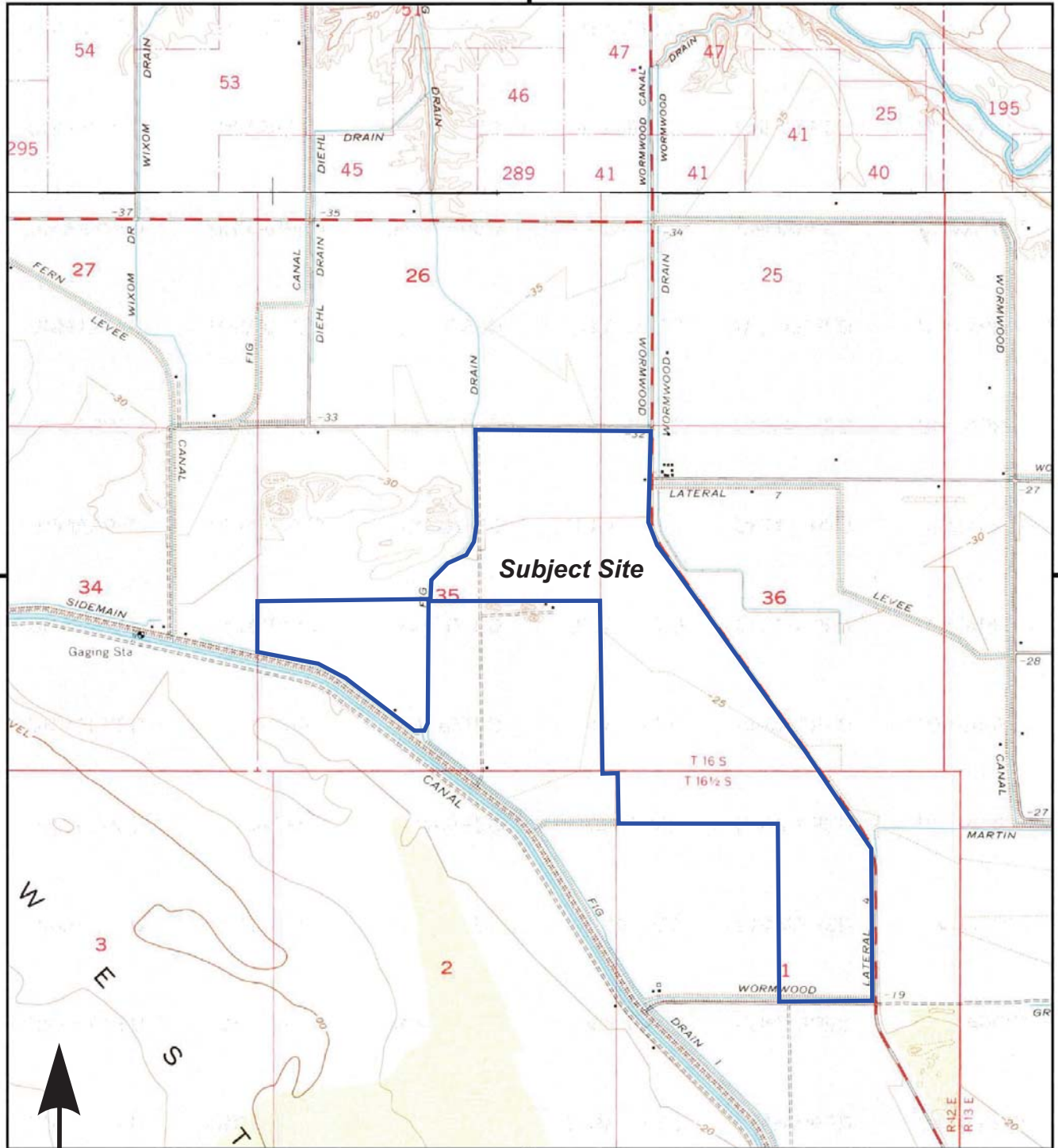
This report includes information from the following map sheet(s).



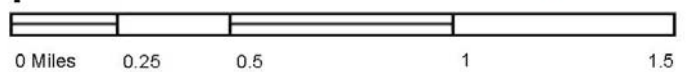
Project No.: GS1816

1957 Historical Topographic Map

Plate
19



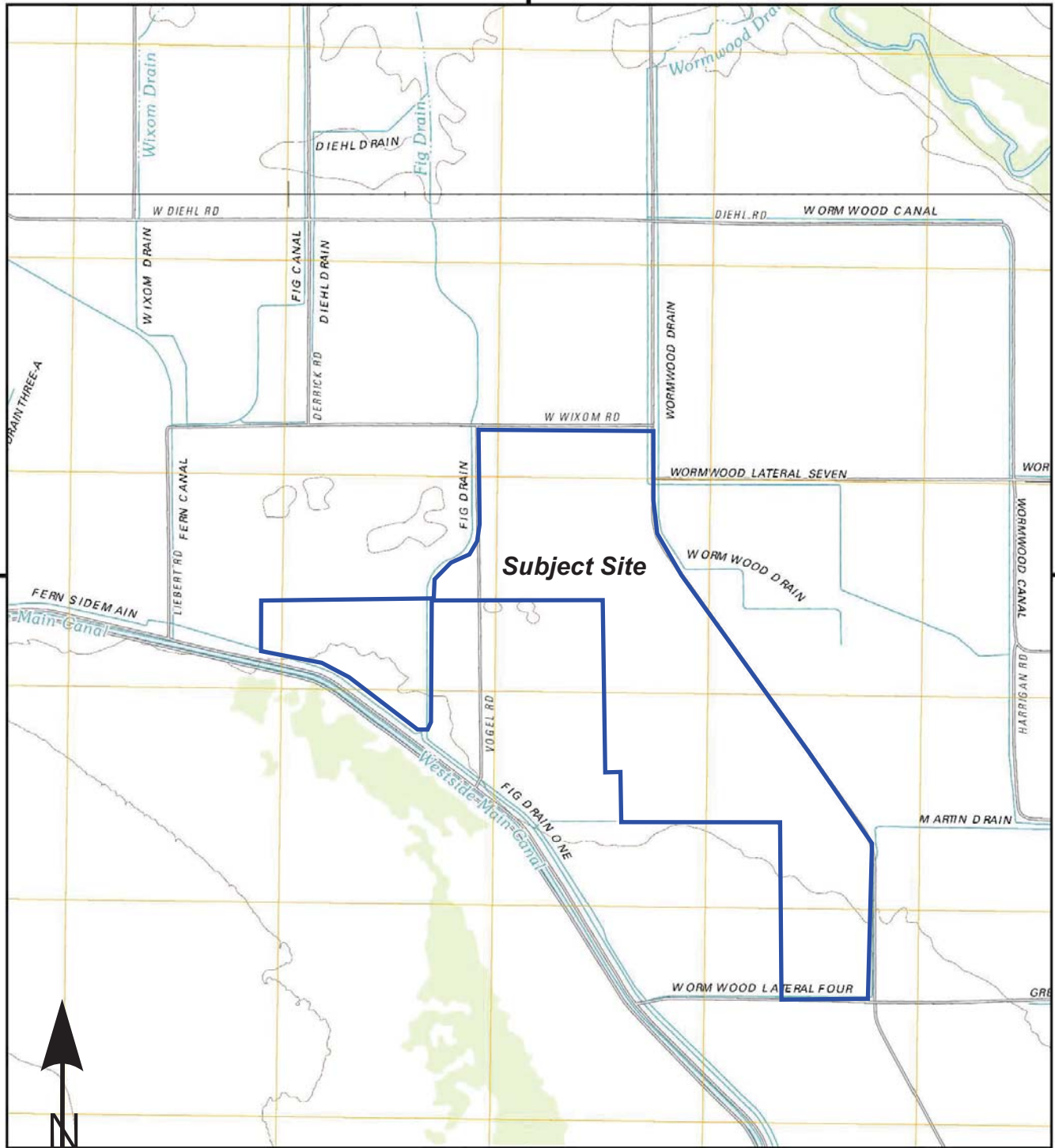
This report includes information from the following map sheet(s).



Project No.: GS1816

1976 Historical Topographic Map

Plate
20



This report includes information from the following map sheet(s).



APPENDIX E

Vega SES Solar - South
NWC Lyons Road and Drew Road
El Centro, CA 92243

Inquiry Number: 5315188.11

May 29, 2018

Certified Sanborn® Map Report



6 Armstrong Road, 4th floor
Shelton, CT 06484
Toll Free: 800.352.0050
www.edrnet.com

Certified Sanborn® Map Report

05/29/18

Site Name:

Vega SES Solar - South
NWC Lyons Road and Drew Rd
El Centro, CA 92243
EDR Inquiry # 5315188.11

Client Name:

GS Lyon Consultants
780 N. Fourth Street
El Centro, CA 92243
Contact: Steven Williams



The Sanborn Library has been searched by EDR and maps covering the target property location as provided by GS Lyon Consultants were identified for the years listed below. The Sanborn Library is the largest, most complete collection of fire insurance maps. The collection includes maps from Sanborn, Bromley, Perris & Browne, Hopkins, Barlow, and others. Only Environmental Data Resources Inc. (EDR) is authorized to grant rights for commercial reproduction of maps by the Sanborn Library LLC, the copyright holder for the collection. Results can be authenticated by visiting www.edrnet.com/sanborn.

The Sanborn Library is continually enhanced with newly identified map archives. This report accesses all maps in the collection as of the day this report was generated.

Certified Sanborn Results:

Certification # 7A5D-4384-97D2
PO # GS1816
Project Vega SES Solar - South

UNMAPPED PROPERTY

This report certifies that the complete holdings of the Sanborn Library, LLC collection have been searched based on client supplied target property information, and fire insurance maps covering the target property were not found.



Sanborn® Library search results

Certification #: 7A5D-4384-97D2

The Sanborn Library includes more than 1.2 million fire insurance maps from Sanborn, Bromley, Perris & Browne, Hopkins, Barlow and others which track historical property usage in approximately 12,000 American cities and towns. Collections searched:

- Library of Congress
- University Publications of America
- EDR Private Collection

The Sanborn Library LLC Since 1866™

Limited Permission To Make Copies

GS Lyon Consultants (the client) is permitted to make up to FIVE photocopies of this Sanborn Map transmittal and each fire insurance map accompanying this report solely for the limited use of its customer. No one other than the client is authorized to make copies. Upon request made directly to an EDR Account Executive, the client may be permitted to make a limited number of additional photocopies. This permission is conditioned upon compliance by the client, its customer and their agents with EDR's copyright policy; a copy of which is available upon request.

Disclaimer - Copyright and Trademark Notice

This Report contains certain information obtained from a variety of public and other sources reasonably available to Environmental Data Resources, Inc. It cannot be concluded from this Report that coverage information for the target and surrounding properties does not exist from other sources. NO WARRANTY EXPRESSED OR IMPLIED, IS MADE WHATSOEVER IN CONNECTION WITH THIS REPORT. ENVIRONMENTAL DATA RESOURCES, INC. SPECIFICALLY DISCLAIMS THE MAKING OF ANY SUCH WARRANTIES, INCLUDING WITHOUT LIMITATION, MERCHANTABILITY OR FITNESS FOR A PARTICULAR USE OR PURPOSE. ALL RISK IS ASSUMED BY THE USER. IN NO EVENT SHALL ENVIRONMENTAL DATA RESOURCES, INC. BE LIABLE TO ANYONE, WHETHER ARISING OUT OF ERRORS OR OMISSIONS, NEGLIGENCE, ACCIDENT OR ANY OTHER CAUSE, FOR ANY LOSS OF DAMAGE, INCLUDING, WITHOUT LIMITATION, SPECIAL, INCIDENTAL, CONSEQUENTIAL, OR EXEMPLARY DAMAGES. ANY LIABILITY ON THE PART OF ENVIRONMENTAL DATA RESOURCES, INC. IS STRICTLY LIMITED TO A REFUND OF THE AMOUNT PAID FOR THIS REPORT. Purchaser accepts this Report "AS IS". Any analyses, estimates, ratings, environmental risk levels or risk codes provided in this Report are provided for illustrative purposes only, and are not intended to provide, nor should they be interpreted as providing any facts regarding, or prediction or forecast of, any environmental risk for any property. Only a Phase I Environmental Site Assessment performed by an environmental professional can provide information regarding the environmental risk for any property. Additionally, the information provided in this Report is not to be construed as legal advice. Copyright 2018 by Environmental Data Resources, Inc. All rights reserved. Reproduction in any media or format, in whole or in part, of any report or map of Environmental Data Resources, Inc., or its affiliates, is prohibited without prior written permission.

EDR and its logos (including Sanborn and Sanborn Map) are trademarks of Environmental Data Resources, Inc. or its affiliates. All other trademarks used herein are the property of their respective owners.

APPENDIX F

Vega SES Solar - North

SWC Wixom Road and Drew Road
El Centro, CA 92243

Inquiry Number: 5315188.2s
May 29, 2018

The EDR Radius Map™ Report with GeoCheck®



6 Armstrong Road, 4th floor
Shelton, CT 06484
Toll Free: 800.352.0050
www.edrnet.com

TABLE OF CONTENTS

<u>SECTION</u>	<u>PAGE</u>
Executive Summary	ES1
Overview Map	2
Detail Map	3
Map Findings Summary	4
Map Findings	8
Orphan Summary	10
Government Records Searched/Data Currency Tracking	GR-1
 <u>GEOCHECK ADDENDUM</u>	
Physical Setting Source Addendum	A-1
Physical Setting Source Summary	A-2
Physical Setting SSURGO Soil Map	A-5
Physical Setting Source Map	A-11
Physical Setting Source Map Findings	A-13
Physical Setting Source Records Searched	PSGR-1

Thank you for your business.
Please contact EDR at 1-800-352-0050
with any questions or comments.

Disclaimer - Copyright and Trademark Notice

This Report contains certain information obtained from a variety of public and other sources reasonably available to Environmental Data Resources, Inc. It cannot be concluded from this Report that coverage information for the target and surrounding properties does not exist from other sources. **NO WARRANTY EXPRESSED OR IMPLIED, IS MADE WHATSOEVER IN CONNECTION WITH THIS REPORT. ENVIRONMENTAL DATA RESOURCES, INC. SPECIFICALLY DISCLAIMS THE MAKING OF ANY SUCH WARRANTIES, INCLUDING WITHOUT LIMITATION, MERCHANTABILITY OR FITNESS FOR A PARTICULAR USE OR PURPOSE. ALL RISK IS ASSUMED BY THE USER. IN NO EVENT SHALL ENVIRONMENTAL DATA RESOURCES, INC. BE LIABLE TO ANYONE, WHETHER ARISING OUT OF ERRORS OR OMISSIONS, NEGLIGENCE, ACCIDENT OR ANY OTHER CAUSE, FOR ANY LOSS OF DAMAGE, INCLUDING, WITHOUT LIMITATION, SPECIAL, INCIDENTAL, CONSEQUENTIAL, OR EXEMPLARY DAMAGES. ANY LIABILITY ON THE PART OF ENVIRONMENTAL DATA RESOURCES, INC. IS STRICTLY LIMITED TO A REFUND OF THE AMOUNT PAID FOR THIS REPORT.** Purchaser accepts this Report "AS IS". Any analyses, estimates, ratings, environmental risk levels or risk codes provided in this Report are provided for illustrative purposes only, and are not intended to provide, nor should they be interpreted as providing any facts regarding, or prediction or forecast of, any environmental risk for any property. Only a Phase I Environmental Site Assessment performed by an environmental professional can provide information regarding the environmental risk for any property. Additionally, the information provided in this Report is not to be construed as legal advice.

Copyright 2018 by Environmental Data Resources, Inc. All rights reserved. Reproduction in any media or format, in whole or in part, of any report or map of Environmental Data Resources, Inc., or its affiliates, is prohibited without prior written permission.

EDR and its logos (including Sanborn and Sanborn Map) are trademarks of Environmental Data Resources, Inc. or its affiliates. All other trademarks used herein are the property of their respective owners.

EXECUTIVE SUMMARY

A search of available environmental records was conducted by Environmental Data Resources, Inc (EDR). The report was designed to assist parties seeking to meet the search requirements of EPA's Standards and Practices for All Appropriate Inquiries (40 CFR Part 312), the ASTM Standard Practice for Environmental Site Assessments (E 1527-13), the ASTM Standard Practice for Environmental Site Assessments for Forestland or Rural Property (E 2247-16), the ASTM Standard Practice for Limited Environmental Due Diligence: Transaction Screen Process (E 1528-14) or custom requirements developed for the evaluation of environmental risk associated with a parcel of real estate.

TARGET PROPERTY INFORMATION

ADDRESS

SWC WIXOM ROAD AND DREW ROAD
EL CENTRO, CA 92243

COORDINATES

Latitude (North): 32.7350000 - 32° 44' 6.00"
Longitude (West): 115.6963000 - 115° 41' 46.68"
Universal Transverse Mercator: Zone 11
UTM X (Meters): 622156.1
UTM Y (Meters): 3622471.0
Elevation: 23 ft. below sea level

USGS TOPOGRAPHIC MAP ASSOCIATED WITH TARGET PROPERTY

Target Property Map: 5622994 MOUNT SIGNAL, CA
Version Date: 2012

North Map: 5623010 SEELEY, CA
Version Date: 2012

AERIAL PHOTOGRAPHY IN THIS REPORT

Portions of Photo from: 20140519, 20140805
Source: USDA

MAPPED SITES SUMMARY

Target Property Address:
SWC WIXOM ROAD AND DREW ROAD
EL CENTRO, CA 92243

Click on Map ID to see full detail.

MAP ID	SITE NAME	ADDRESS	DATABASE ACRONYMS	RELATIVE ELEVATION	DIST (ft. & mi.) DIRECTION
A1	KUHN LAND LEVELING	1240 DREW RD	CUPA Listings	Lower	406, 0.077, NE
A2	KUHN LAND LEVELING	1240 DREW RD.	AST	Lower	406, 0.077, NE

EXECUTIVE SUMMARY

TARGET PROPERTY SEARCH RESULTS

The target property was not listed in any of the databases searched by EDR.

DATABASES WITH NO MAPPED SITES

No mapped sites were found in EDR's search of available ("reasonably ascertainable ") government records either on the target property or within the search radius around the target property for the following databases:

STANDARD ENVIRONMENTAL RECORDS

Federal NPL site list

NPL..... National Priority List
Proposed NPL..... Proposed National Priority List Sites
NPL LIENS..... Federal Superfund Liens

Federal Delisted NPL site list

Delisted NPL..... National Priority List Deletions

Federal CERCLIS list

FEDERAL FACILITY..... Federal Facility Site Information listing
SEMS..... Superfund Enterprise Management System

Federal CERCLIS NFRAP site list

SEMS-ARCHIVE..... Superfund Enterprise Management System Archive

Federal RCRA CORRACTS facilities list

CORRACTS..... Corrective Action Report

Federal RCRA non-CORRACTS TSD facilities list

RCRA-TSDF..... RCRA - Treatment, Storage and Disposal

Federal RCRA generators list

RCRA-LQG..... RCRA - Large Quantity Generators
RCRA-SQG..... RCRA - Small Quantity Generators
RCRA-CESQG..... RCRA - Conditionally Exempt Small Quantity Generator

Federal institutional controls / engineering controls registries

LUCIS..... Land Use Control Information System
US ENG CONTROLS..... Engineering Controls Sites List

EXECUTIVE SUMMARY

US INST CONTROL..... Sites with Institutional Controls

Federal ERNS list

ERNS..... Emergency Response Notification System

State- and tribal - equivalent NPL

RESPONSE..... State Response Sites

State- and tribal - equivalent CERCLIS

ENVIROSTOR..... EnviroStor Database

State and tribal landfill and/or solid waste disposal site lists

SWF/LF..... Solid Waste Information System

State and tribal leaking storage tank lists

LUST..... Geotracker's Leaking Underground Fuel Tank Report

INDIAN LUST..... Leaking Underground Storage Tanks on Indian Land

CPS-SLIC..... Statewide SLIC Cases

State and tribal registered storage tank lists

FEMA UST..... Underground Storage Tank Listing

UST..... Active UST Facilities

INDIAN UST..... Underground Storage Tanks on Indian Land

State and tribal voluntary cleanup sites

INDIAN VCP..... Voluntary Cleanup Priority Listing

VCP..... Voluntary Cleanup Program Properties

State and tribal Brownfields sites

BROWNFIELDS..... Considered Brownfields Sites Listing

ADDITIONAL ENVIRONMENTAL RECORDS

Local Brownfield lists

US BROWNFIELDS..... A Listing of Brownfields Sites

Local Lists of Landfill / Solid Waste Disposal Sites

WMUDS/SWAT..... Waste Management Unit Database

SWRCY..... Recycler Database

HAULERS..... Registered Waste Tire Haulers Listing

INDIAN ODI..... Report on the Status of Open Dumps on Indian Lands

DEBRIS REGION 9..... Torres Martinez Reservation Illegal Dump Site Locations

ODI..... Open Dump Inventory

IHS OPEN DUMPS..... Open Dumps on Indian Land

EXECUTIVE SUMMARY

Local Lists of Hazardous waste / Contaminated Sites

US HIST CDL.....	Delisted National Clandestine Laboratory Register
HIST Cal-Sites.....	Historical Calsites Database
SCH.....	School Property Evaluation Program
CDL.....	Clandestine Drug Labs
Toxic Pits.....	Toxic Pits Cleanup Act Sites
US CDL.....	National Clandestine Laboratory Register

Local Lists of Registered Storage Tanks

SWEEPS UST.....	SWEEPS UST Listing
HIST UST.....	Hazardous Substance Storage Container Database
CA FID UST.....	Facility Inventory Database

Local Land Records

LIENS.....	Environmental Liens Listing
LIENS 2.....	CERCLA Lien Information
DEED.....	Deed Restriction Listing

Records of Emergency Release Reports

HMIRS.....	Hazardous Materials Information Reporting System
CHMIRS.....	California Hazardous Material Incident Report System
LDS.....	Land Disposal Sites Listing
MCS.....	Military Cleanup Sites Listing
SPILLS 90.....	SPILLS 90 data from FirstSearch

Other Ascertainable Records

RCRA NonGen / NLR.....	RCRA - Non Generators / No Longer Regulated
FUDS.....	Formerly Used Defense Sites
DOD.....	Department of Defense Sites
SCRD DRYCLEANERS.....	State Coalition for Remediation of Drycleaners Listing
US FIN ASSUR.....	Financial Assurance Information
EPA WATCH LIST.....	EPA WATCH LIST
2020 COR ACTION.....	2020 Corrective Action Program List
TSCA.....	Toxic Substances Control Act
TRIS.....	Toxic Chemical Release Inventory System
SSTS.....	Section 7 Tracking Systems
ROD.....	Records Of Decision
RMP.....	Risk Management Plans
RAATS.....	RCRA Administrative Action Tracking System
PRP.....	Potentially Responsible Parties
PADS.....	PCB Activity Database System
ICIS.....	Integrated Compliance Information System
FTTS.....	FIFRA/ TSCA Tracking System - FIFRA (Federal Insecticide, Fungicide, & Rodenticide Act)/TSCA (Toxic Substances Control Act)
MLTS.....	Material Licensing Tracking System
COAL ASH DOE.....	Steam-Electric Plant Operation Data
COAL ASH EPA.....	Coal Combustion Residues Surface Impoundments List
PCB TRANSFORMER.....	PCB Transformer Registration Database
RADINFO.....	Radiation Information Database

EXECUTIVE SUMMARY

HIST FTTS.....	FIFRA/TSCA Tracking System Administrative Case Listing
DOT OPS.....	Incident and Accident Data
CONSENT.....	Superfund (CERCLA) Consent Decrees
INDIAN RESERV.....	Indian Reservations
FUSRAP.....	Formerly Utilized Sites Remedial Action Program
UMTRA.....	Uranium Mill Tailings Sites
LEAD SMELTERS.....	Lead Smelter Sites
US AIRS.....	Aerometric Information Retrieval System Facility Subsystem
US MINES.....	Mines Master Index File
ABANDONED MINES.....	Abandoned Mines
FINDS.....	Facility Index System/Facility Registry System
UXO.....	Unexploded Ordnance Sites
DOCKET HWC.....	Hazardous Waste Compliance Docket Listing
ECHO.....	Enforcement & Compliance History Information
FUELS PROGRAM.....	EPA Fuels Program Registered Listing
CA BOND EXP. PLAN.....	Bond Expenditure Plan
Cortese.....	"Cortese" Hazardous Waste & Substances Sites List
DRYCLEANERS.....	Cleaner Facilities
EML.....	Emissions Inventory Data
ENF.....	Enforcement Action Listing
Financial Assurance.....	Financial Assurance Information Listing
HAZNET.....	Facility and Manifest Data
ICE.....	ICE
HIST CORTESE.....	Hazardous Waste & Substance Site List
HWP.....	EnviroStor Permitted Facilities Listing
HWT.....	Registered Hazardous Waste Transporter Database
MINES.....	Mines Site Location Listing
MWMP.....	Medical Waste Management Program Listing
NPDES.....	NPDES Permits Listing
PEST LIC.....	Pesticide Regulation Licenses Listing
PROC.....	Certified Processors Database
Notify 65.....	Proposition 65 Records
UIC.....	UIC Listing
WASTEWATER PITS.....	Oil Wastewater Pits Listing
WDS.....	Waste Discharge System
WIP.....	Well Investigation Program Case List
PROD WATER PONDS.....	PROD WATER PONDS (GEOTRACKER)
PROJECT.....	PROJECT (GEOTRACKER)
UIC GEO.....	UIC GEO (GEOTRACKER)
OTHER OIL GAS.....	OTHER OIL & GAS (GEOTRACKER)
WELL STIM PROJ.....	Well Stimulation Project (GEOTRACKER)
SAMPLING POINT.....	SAMPLING POINT (GEOTRACKER)
CIWQS.....	California Integrated Water Quality System
NON-CASE INFO.....	NON-CASE INFO (GEOTRACKER)
MILITARY PRIV SITES.....	MILITARY PRIV SITES (GEOTRACKER)

EDR HIGH RISK HISTORICAL RECORDS

EDR Exclusive Records

EDR MGP.....	EDR Proprietary Manufactured Gas Plants
EDR Hist Auto.....	EDR Exclusive Historical Auto Stations
EDR Hist Cleaner.....	EDR Exclusive Historical Cleaners

EDR RECOVERED GOVERNMENT ARCHIVES

Exclusive Recovered Govt. Archives

RGA LF.....	Recovered Government Archive Solid Waste Facilities List
-------------	--

EXECUTIVE SUMMARY

RGA LUST..... Recovered Government Archive Leaking Underground Storage Tank

SURROUNDING SITES: SEARCH RESULTS

Surrounding sites were identified in the following databases.

Elevations have been determined from the USGS Digital Elevation Model and should be evaluated on a relative (not an absolute) basis. Relative elevation information between sites of close proximity should be field verified. Sites with an elevation equal to or higher than the target property have been differentiated below from sites with an elevation lower than the target property.

Page numbers and map identification numbers refer to the EDR Radius Map report where detailed data on individual sites can be reviewed.

Sites listed in ***bold italics*** are in multiple databases.

Unmappable (orphan) sites are not considered in the foregoing analysis.

STANDARD ENVIRONMENTAL RECORDS

State and tribal registered storage tank lists

AST: A listing of aboveground storage tank petroleum storage tank locations.

A review of the AST list, as provided by EDR, has revealed that there is 1 AST site within approximately 0.25 miles of the target property.

<u>Lower Elevation</u>	<u>Address</u>	<u>Direction / Distance</u>	<u>Map ID</u>	<u>Page</u>
KUHN LAND LEVELING Database: AST, Date of Government Version: 07/06/2016	1240 DREW RD.	NE 0 - 1/8 (0.077 mi.)	A2	8

ADDITIONAL ENVIRONMENTAL RECORDS

Other Ascertainable Records

CUPA Listings: A listing of sites included in the county's Certified Unified Program Agency database. California's Secretary for Environmental Protection established the unified hazardous materials and hazardous waste regulatory program as required by chapter 6.11 of the California Health and Safety Code. The Unified Program consolidates the administration, permits, inspections, and enforcement activities.

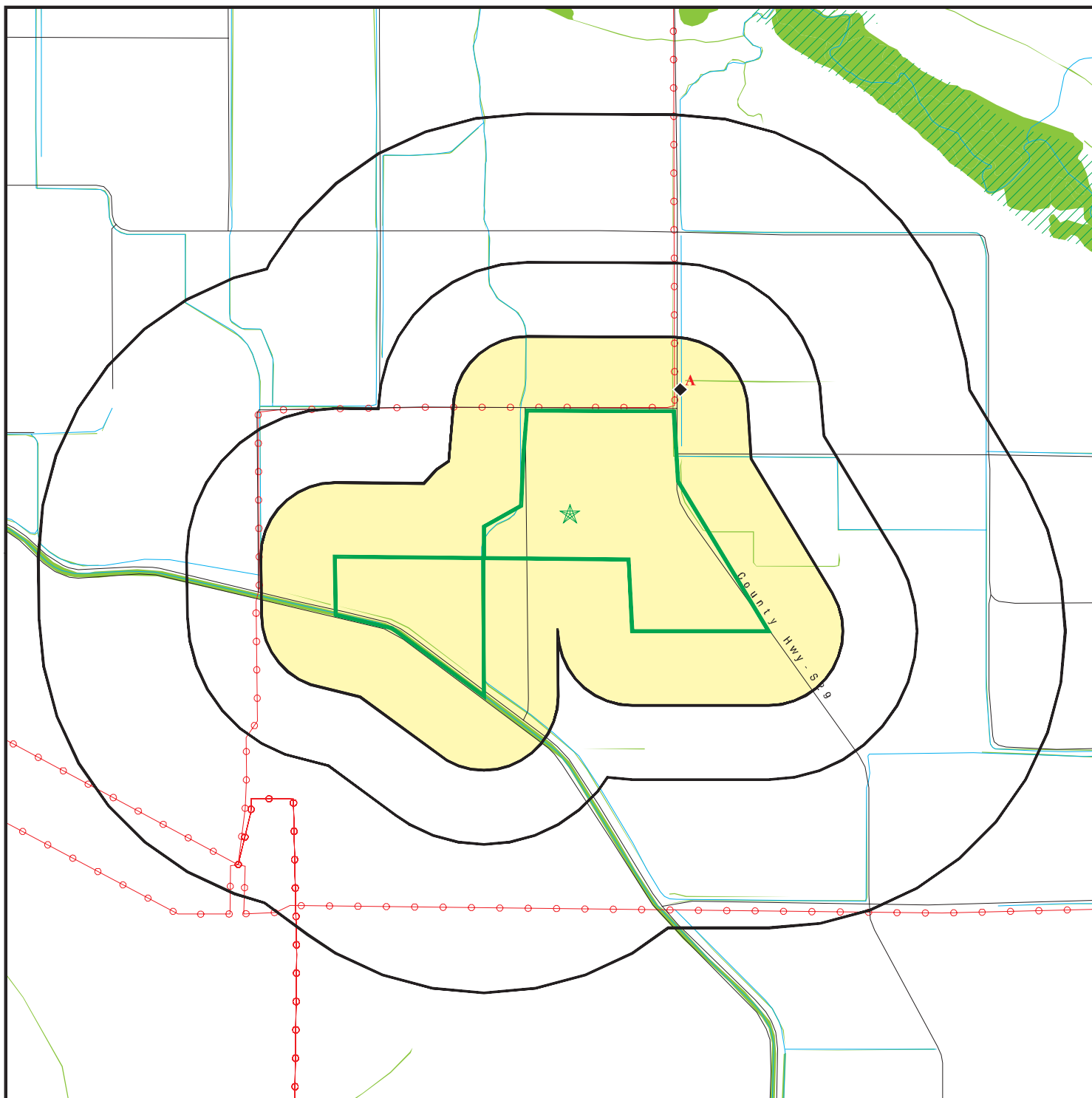
A review of the CUPA Listings list, as provided by EDR, has revealed that there is 1 CUPA Listings site within approximately 0.25 miles of the target property.

<u>Lower Elevation</u>	<u>Address</u>	<u>Direction / Distance</u>	<u>Map ID</u>	<u>Page</u>
KUHN LAND LEVELING Database: CUPA IMPERIAL, Date of Government Version: 01/22/2018	1240 DREW RD	NE 0 - 1/8 (0.077 mi.)	A1	8

EXECUTIVE SUMMARY

There were no unmapped sites in this report.

OVERVIEW MAP - 5315188.2S



Target Property

Sites at elevations higher than or equal to the target property

Sites at elevations lower than the target property

Manufactured Gas Plants

National Priority List Sites

Dept. Defense Sites

0 1/4 1/2 1 Miles

Indian Reservations BIA

Power transmission lines

100-year flood zone

500-year flood zone

National Wetland Inventory

State Wetlands

Upgradient Area

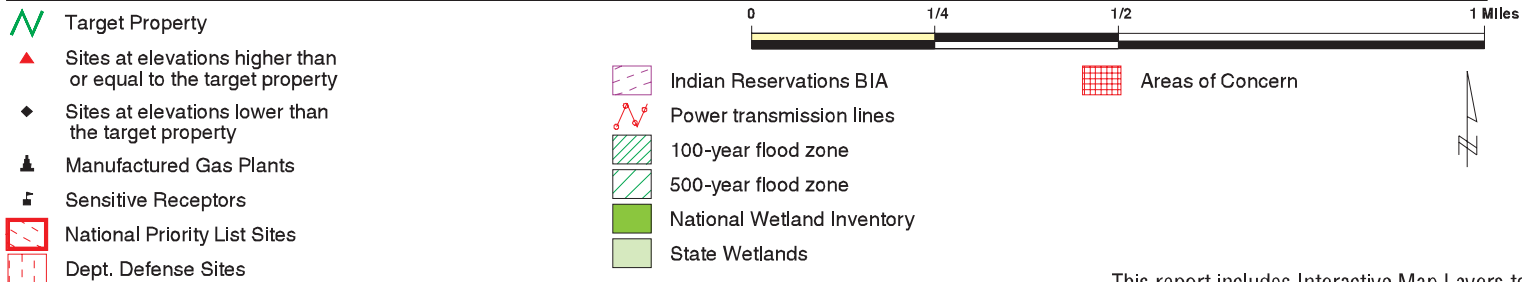
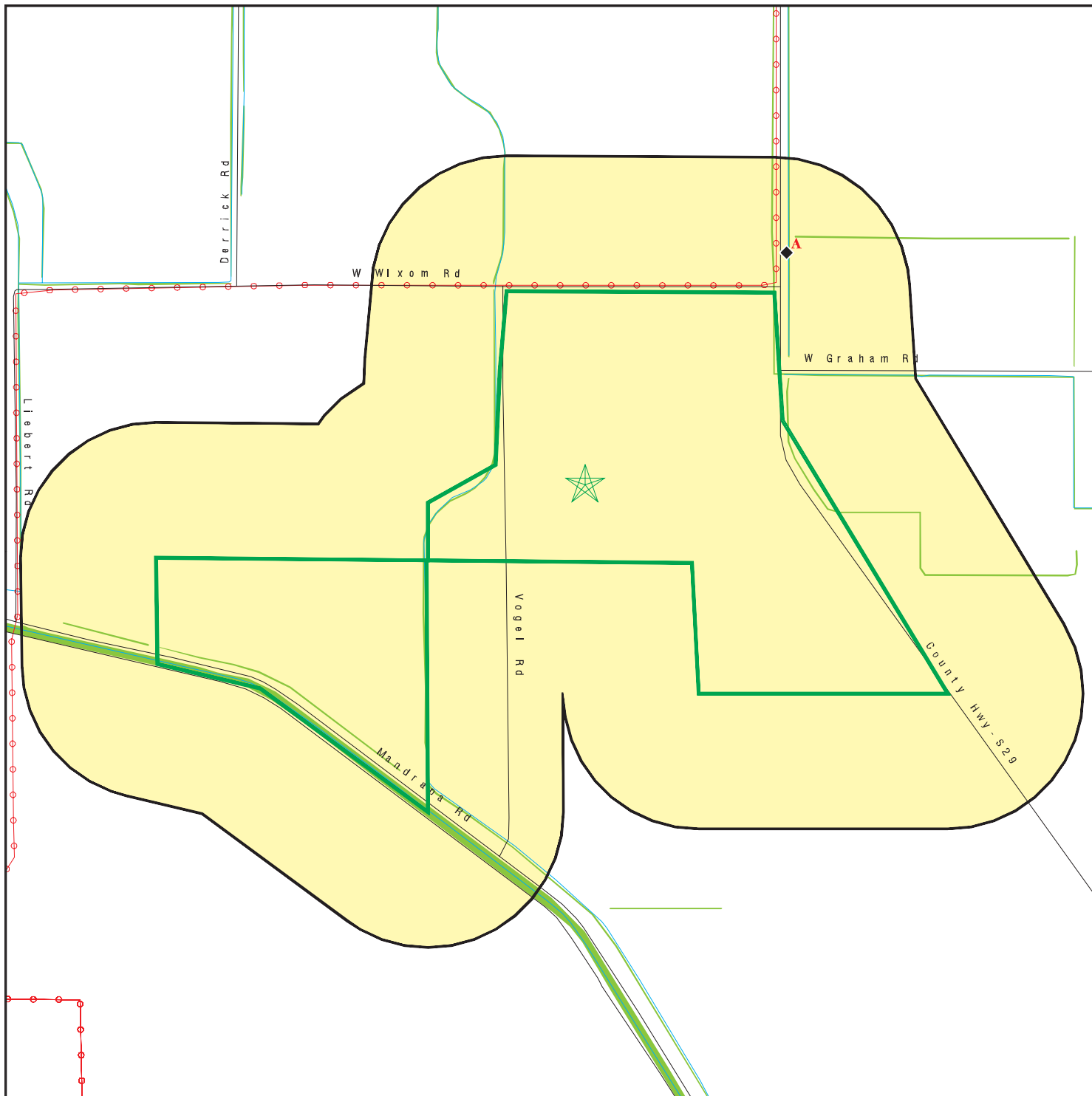
Areas of Concern

This report includes Interactive Map Layers to display and/or hide map information. The legend includes only those icons for the default map view.

SITE NAME: Vega SES Solar - North
 ADDRESS: SWC Wixom Road and Drew Road
 EI Centro CA 92243
 LAT/LONG: 32.735 / 115.6963

CLIENT: GS Lyon Consultants
 CONTACT: Steven Williams
 INQUIRY #: 5315188.2s
 DATE: May 29, 2018 5:43 pm

DETAIL MAP - 5315188.2S



This report includes Interactive Map Layers to display and/or hide map information. The legend includes only those icons for the default map view.

SITE NAME: Vega SES Solar - North
 ADDRESS: SWC Wixom Road and Drew Road
 EI Centro CA 92243
 LAT/LONG: 32.735 / 115.6963

CLIENT: GS Lyon Consultants
 CONTACT: Steven Williams
 INQUIRY #: 5315188.2s
 DATE: May 29, 2018 5:45 pm

MAP FINDINGS SUMMARY

Database	Search Distance (Miles)	Target Property	< 1/8	1/8 - 1/4	1/4 - 1/2	1/2 - 1	> 1	Total Plotted
STANDARD ENVIRONMENTAL RECORDS								
<i>Federal NPL site list</i>								
NPL	1.000		0	0	0	0	NR	0
Proposed NPL	1.000		0	0	0	0	NR	0
NPL LIENS	0.001		0	NR	NR	NR	NR	0
<i>Federal Delisted NPL site list</i>								
Delisted NPL	1.000		0	0	0	0	NR	0
<i>Federal CERCLIS list</i>								
FEDERAL FACILITY	0.500		0	0	0	NR	NR	0
SEMS	0.500		0	0	0	NR	NR	0
<i>Federal CERCLIS NFRAP site list</i>								
SEMS-ARCHIVE	0.500		0	0	0	NR	NR	0
<i>Federal RCRA CORRACTS facilities list</i>								
CORRACTS	1.000		0	0	0	0	NR	0
<i>Federal RCRA non-CORRACTS TSD facilities list</i>								
RCRA-TSDF	0.500		0	0	0	NR	NR	0
<i>Federal RCRA generators list</i>								
RCRA-LQG	0.250		0	0	NR	NR	NR	0
RCRA-SQG	0.250		0	0	NR	NR	NR	0
RCRA-CESQG	0.250		0	0	NR	NR	NR	0
<i>Federal institutional controls / engineering controls registries</i>								
LUCIS	0.500		0	0	0	NR	NR	0
US ENG CONTROLS	0.500		0	0	0	NR	NR	0
US INST CONTROL	0.500		0	0	0	NR	NR	0
<i>Federal ERNS list</i>								
ERNS	0.001		0	NR	NR	NR	NR	0
<i>State- and tribal - equivalent NPL RESPONSE</i>								
RESPONSE	1.000		0	0	0	0	NR	0
<i>State- and tribal - equivalent CERCLIS ENVIROSTOR</i>								
ENVIROSTOR	1.000		0	0	0	0	NR	0
<i>State and tribal landfill and/or solid waste disposal site lists</i>								
SWF/LF	0.500		0	0	0	NR	NR	0
<i>State and tribal leaking storage tank lists</i>								
LUST	0.500		0	0	0	NR	NR	0

MAP FINDINGS SUMMARY

Database	Search Distance (Miles)	Target Property	< 1/8	1/8 - 1/4	1/4 - 1/2	1/2 - 1	> 1	Total Plotted
INDIAN LUST	0.500		0	0	0	NR	NR	0
CPS-SLIC	0.500		0	0	0	NR	NR	0
State and tribal registered storage tank lists								
FEMA UST	0.250		0	0	NR	NR	NR	0
UST	0.250		0	0	NR	NR	NR	0
AST	0.250		1	0	NR	NR	NR	1
INDIAN UST	0.250		0	0	NR	NR	NR	0
State and tribal voluntary cleanup sites								
INDIAN VCP	0.500		0	0	0	NR	NR	0
VCP	0.500		0	0	0	NR	NR	0
State and tribal Brownfields sites								
BROWNFIELDS	0.500		0	0	0	NR	NR	0
ADDITIONAL ENVIRONMENTAL RECORDS								
Local Brownfield lists								
US BROWNFIELDS	0.500		0	0	0	NR	NR	0
Local Lists of Landfill / Solid Waste Disposal Sites								
WMUDS/SWAT	0.500		0	0	0	NR	NR	0
SWRCY	0.500		0	0	0	NR	NR	0
HAULERS	0.001		0	NR	NR	NR	NR	0
INDIAN ODI	0.500		0	0	0	NR	NR	0
DEBRIS REGION 9	0.500		0	0	0	NR	NR	0
ODI	0.500		0	0	0	NR	NR	0
IHS OPEN DUMPS	0.500		0	0	0	NR	NR	0
Local Lists of Hazardous waste / Contaminated Sites								
US HIST CDL	0.001		0	NR	NR	NR	NR	0
HIST Cal-Sites	1.000		0	0	0	0	NR	0
SCH	0.250		0	0	NR	NR	NR	0
CDL	0.001		0	NR	NR	NR	NR	0
Toxic Pits	1.000		0	0	0	0	NR	0
US CDL	0.001		0	NR	NR	NR	NR	0
Local Lists of Registered Storage Tanks								
SWEEPS UST	0.250		0	0	NR	NR	NR	0
HIST UST	0.250		0	0	NR	NR	NR	0
CA FID UST	0.250		0	0	NR	NR	NR	0
Local Land Records								
LIENS	0.001		0	NR	NR	NR	NR	0
LIENS 2	0.001		0	NR	NR	NR	NR	0
DEED	0.500		0	0	0	NR	NR	0
Records of Emergency Release Reports								
HMIRS	0.001		0	NR	NR	NR	NR	0

MAP FINDINGS SUMMARY

Database	Search Distance (Miles)	Target Property	< 1/8	1/8 - 1/4	1/4 - 1/2	1/2 - 1	> 1	Total Plotted
CHMIRS	0.001		0	NR	NR	NR	NR	0
LDS	0.001		0	NR	NR	NR	NR	0
MCS	0.001		0	NR	NR	NR	NR	0
SPILLS 90	0.001		0	NR	NR	NR	NR	0
Other Ascertainable Records								
RCRA NonGen / NLR	0.250		0	0	NR	NR	NR	0
FUDS	1.000		0	0	0	0	NR	0
DOD	1.000		0	0	0	0	NR	0
SCRD DRYCLEANERS	0.500		0	0	0	NR	NR	0
US FIN ASSUR	0.001		0	NR	NR	NR	NR	0
EPA WATCH LIST	0.001		0	NR	NR	NR	NR	0
2020 COR ACTION	0.250		0	0	NR	NR	NR	0
TSCA	0.001		0	NR	NR	NR	NR	0
TRIS	0.001		0	NR	NR	NR	NR	0
SSTS	0.001		0	NR	NR	NR	NR	0
ROD	1.000		0	0	0	0	NR	0
RMP	0.001		0	NR	NR	NR	NR	0
RAATS	0.001		0	NR	NR	NR	NR	0
PRP	0.001		0	NR	NR	NR	NR	0
PADS	0.001		0	NR	NR	NR	NR	0
ICIS	0.001		0	NR	NR	NR	NR	0
FTTS	0.001		0	NR	NR	NR	NR	0
MLTS	0.001		0	NR	NR	NR	NR	0
COAL ASH DOE	0.001		0	NR	NR	NR	NR	0
COAL ASH EPA	0.500		0	0	0	NR	NR	0
PCB TRANSFORMER	0.001		0	NR	NR	NR	NR	0
RADINFO	0.001		0	NR	NR	NR	NR	0
HIST FTTS	0.001		0	NR	NR	NR	NR	0
DOT OPS	0.001		0	NR	NR	NR	NR	0
CONSENT	1.000		0	0	0	0	NR	0
INDIAN RESERV	0.001		0	NR	NR	NR	NR	0
FUSRAP	1.000		0	0	0	0	NR	0
UMTRA	0.500		0	0	0	NR	NR	0
LEAD SMELTERS	0.001		0	NR	NR	NR	NR	0
US AIRS	0.001		0	NR	NR	NR	NR	0
US MINES	0.250		0	0	NR	NR	NR	0
ABANDONED MINES	0.001		0	NR	NR	NR	NR	0
FINDS	0.001		0	NR	NR	NR	NR	0
UXO	1.000		0	0	0	0	NR	0
DOCKET HWC	0.001		0	NR	NR	NR	NR	0
ECHO	0.001		0	NR	NR	NR	NR	0
FUELS PROGRAM	0.250		0	0	NR	NR	NR	0
CA BOND EXP. PLAN	1.000		0	0	0	0	NR	0
Cortese	0.500		0	0	0	NR	NR	0
CUPA Listings	0.250		1	0	NR	NR	NR	1
DRYCLEANERS	0.250		0	0	NR	NR	NR	0
EMI	0.001		0	NR	NR	NR	NR	0
ENF	0.001		0	NR	NR	NR	NR	0
Financial Assurance	0.001		0	NR	NR	NR	NR	0
HAZNET	0.001		0	NR	NR	NR	NR	0

MAP FINDINGS SUMMARY

Database	Search Distance (Miles)	Target Property	< 1/8	1/8 - 1/4	1/4 - 1/2	1/2 - 1	> 1	Total Plotted
ICE	0.001		0	NR	NR	NR	NR	0
HIST CORTESE	0.500		0	0	0	NR	NR	0
HWP	1.000		0	0	0	0	NR	0
HWT	0.250		0	0	NR	NR	NR	0
MINES	0.001		0	NR	NR	NR	NR	0
MWMP	0.250		0	0	NR	NR	NR	0
NPDES	0.001		0	NR	NR	NR	NR	0
PEST LIC	0.001		0	NR	NR	NR	NR	0
PROC	0.500		0	0	0	NR	NR	0
Notify 65	1.000		0	0	0	0	NR	0
UIC	0.001		0	NR	NR	NR	NR	0
WASTEWATER PITS	0.500		0	0	0	NR	NR	0
WDS	0.001		0	NR	NR	NR	NR	0
WIP	0.250		0	0	NR	NR	NR	0
PROD WATER PONDS	0.001		0	NR	NR	NR	NR	0
PROJECT	0.001		0	NR	NR	NR	NR	0
UIC GEO	0.001		0	NR	NR	NR	NR	0
OTHER OIL GAS	0.001		0	NR	NR	NR	NR	0
WELL STIM PROJ	0.001		0	NR	NR	NR	NR	0
SAMPLING POINT	0.001		0	NR	NR	NR	NR	0
CIWQS	0.001		0	NR	NR	NR	NR	0
NON-CASE INFO	0.001		0	NR	NR	NR	NR	0
MILITARY PRIV SITES	0.001		0	NR	NR	NR	NR	0
<u>EDR HIGH RISK HISTORICAL RECORDS</u>								
<i>EDR Exclusive Records</i>								
EDR MGP	1.000		0	0	0	0	NR	0
EDR Hist Auto	0.125		0	NR	NR	NR	NR	0
EDR Hist Cleaner	0.125		0	NR	NR	NR	NR	0
<u>EDR RECOVERED GOVERNMENT ARCHIVES</u>								
<i>Exclusive Recovered Govt. Archives</i>								
RGA LF	0.001		0	NR	NR	NR	NR	0
RGA LUST	0.001		0	NR	NR	NR	NR	0
- Totals --		0	2	0	0	0	0	2

NOTES:

TP = Target Property

NR = Not Requested at this Search Distance

Sites may be listed in more than one database

MAP FINDINGS

Map ID
 Direction
 Distance
 Elevation

Site

Database(s)

EDR ID Number
 EPA ID Number

A1 **KUHN LAND LEVELING**
NE **1240 DREW RD**
< 1/8 **EL CENTRO, CA 92243**
0.077 mi.
406 ft. **Site 1 of 2 in cluster A**

CUPA Listings **S111785556**
 N/A

Relative: CUPA IMPERIAL:
Lower Facility ID: FA0000627
Actual: Region: IMPERIAL
-28 ft.

Detail As Of May 2012:
 Facility Status: Inactive
 SIC Code: 3714
 Program Element/Description: 4452 - HAZ WASTE GENERATOR < 1TON
 Record Id: PR0001949
 Care Of: Not reported
 Care Of 1: Not reported
 Owner Db: Not reported
 New Owner Id: OW0000541
 Owner Name: BRUCE KUHN
 Owner Address1: 1240 DREW RD
 Owner Address2: 1240 DREW RD.
 Owner City/State/Zip: Not reported
 Home Phone: 760-353-0040
 Work/Business Phone: 760-353-0040
 Employee Id And Name: Not reported

A2 **KUHN LAND LEVELING**
NE **1240 DREW RD.**
< 1/8 **EL CENTRO, CA 92243**
0.077 mi.
406 ft. **Site 2 of 2 in cluster A**

AST **A100421525**
 N/A

Relative: AST:
Lower Certified Unified Program Agencies: Not reported
Actual: Owner: Bruce Kuhn
-28 ft. Total Gallons: Not reported
 CERSID: 10125862
 Facility ID: 13-000-0627
 Business Name: Kuhn Land Leveling
 Phone: (760) 353-3546
 Fax: Not reported
 Mailing Address: 1240 Drew Rd.
 Mailing Address City: El Centro
 Mailing Address State: CA
 Mailing Address Zip Code: 92243
 Operator Name: Bruce Kuhn
 Operator Phone: (760) 427-7012
 Owner Phone: (760) 353-3546
 Owner Mail Address: 1240 Drew Rd.
 Owner State: CA
 Owner Zip Code: 92243
 Owner Country: United States
 Property Owner Name: Bruce & Chanda Kuhn
 Property Owner Phone: 760-353-3546
 Property Owner Mailing Address: 1240 Drew Rd.
 Property Owner City: El Centro
 Property Owner Stat : CA
 Property Owner Zip Code: 92243

Map ID
Direction
Distance
Elevation

MAP FINDINGS

Site

Database(s)

EDR ID Number
EPA ID Number

KUHN LAND LEVELING (Continued)

A100421525

Property Owner Country: United States
EPAID: Not reported

Count: 0 records.

ORPHAN SUMMARY

City	EDR ID	Site Name	Site Address	Zip	Database(s)
NO SITES FOUND					

GEOCHECK[®] - PHYSICAL SETTING SOURCE ADDENDUM

TARGET PROPERTY ADDRESS

VEGA SES SOLAR - NORTH
SWC WIXOM ROAD AND DREW ROAD
EL CENTRO, CA 92243

TARGET PROPERTY COORDINATES

Latitude (North):	32.735 - 32° 44' 6.00"
Longitude (West):	115.6963 - 115° 41' 46.68"
Universal Tranverse Mercator:	Zone 11
UTM X (Meters):	622156.1
UTM Y (Meters):	3622471.0
Elevation:	23 ft. below sea level

USGS TOPOGRAPHIC MAP

Target Property Map:	5622994 MOUNT SIGNAL, CA
Version Date:	2012
North Map:	5623010 SEELEY, CA
Version Date:	2012

EDR's GeoCheck Physical Setting Source Addendum is provided to assist the environmental professional in forming an opinion about the impact of potential contaminant migration.

Assessment of the impact of contaminant migration generally has two principal investigative components:

1. Groundwater flow direction, and
2. Groundwater flow velocity.

Groundwater flow direction may be impacted by surface topography, hydrology, hydrogeology, characteristics of the soil, and nearby wells. Groundwater flow velocity is generally impacted by the nature of the geologic strata.

GEOCHECK® - PHYSICAL SETTING SOURCE SUMMARY

GROUNDWATER FLOW DIRECTION INFORMATION

Groundwater flow direction for a particular site is best determined by a qualified environmental professional using site-specific well data. If such data is not reasonably ascertainable, it may be necessary to rely on other sources of information, such as surface topographic information, hydrologic information, hydrogeologic data collected on nearby properties, and regional groundwater flow information (from deep aquifers).

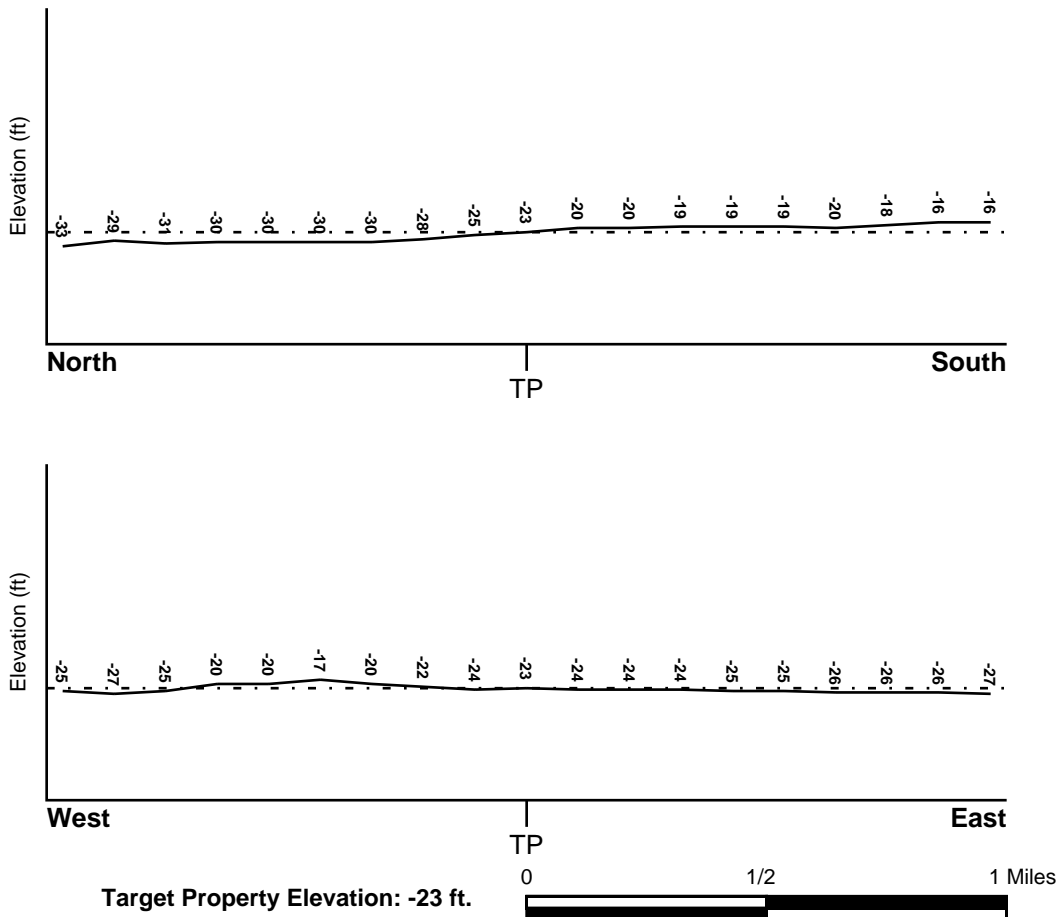
TOPOGRAPHIC INFORMATION

Surface topography may be indicative of the direction of surficial groundwater flow. This information can be used to assist the environmental professional in forming an opinion about the impact of nearby contaminated properties or, should contamination exist on the target property, what downgradient sites might be impacted.

TARGET PROPERTY TOPOGRAPHY

General Topographic Gradient: General NNE

SURROUNDING TOPOGRAPHY: ELEVATION PROFILES



Source: Topography has been determined from the USGS 7.5' Digital Elevation Model and should be evaluated on a relative (not an absolute) basis. Relative elevation information between sites of close proximity should be field verified.

GEOCHECK® - PHYSICAL SETTING SOURCE SUMMARY

HYDROLOGIC INFORMATION

Surface water can act as a hydrologic barrier to groundwater flow. Such hydrologic information can be used to assist the environmental professional in forming an opinion about the impact of nearby contaminated properties or, should contamination exist on the target property, what downgradient sites might be impacted.

Refer to the Physical Setting Source Map following this summary for hydrologic information (major waterways and bodies of water).

FEMA FLOOD ZONE

<u>Flood Plain Panel at Target Property</u>	<u>FEMA Source Type</u>
06025C2050C	FEMA FIRM Flood data
<u>Additional Panels in search area:</u>	<u>FEMA Source Type</u>
Not Reported	

NATIONAL WETLAND INVENTORY

<u>NWI Quad at Target Property</u>	<u>NWI Electronic Data Coverage</u>
MOUNT SIGNAL	YES - refer to the Overview Map and Detail Map

HYDROGEOLOGIC INFORMATION

Hydrogeologic information obtained by installation of wells on a specific site can often be an indicator of groundwater flow direction in the immediate area. Such hydrogeologic information can be used to assist the environmental professional in forming an opinion about the impact of nearby contaminated properties or, should contamination exist on the target property, what downgradient sites might be impacted.

Site-Specific Hydrogeological Data*:

Search Radius:	1.25 miles
Status:	Not found

AQUIFLOW®

Search Radius: 1.000 Mile.

EDR has developed the AQUIFLOW Information System to provide data on the general direction of groundwater flow at specific points. EDR has reviewed reports submitted by environmental professionals to regulatory authorities at select sites and has extracted the date of the report, groundwater flow direction as determined hydrogeologically, and the depth to water table.

<u>MAP ID</u>	<u>LOCATION FROM TP</u>	<u>GENERAL DIRECTION GROUNDWATER FLOW</u>
Not Reported		

GEOCHECK® - PHYSICAL SETTING SOURCE SUMMARY

GROUNDWATER FLOW VELOCITY INFORMATION

Groundwater flow velocity information for a particular site is best determined by a qualified environmental professional using site specific geologic and soil strata data. If such data are not reasonably ascertainable, it may be necessary to rely on other sources of information, including geologic age identification, rock stratigraphic unit and soil characteristics data collected on nearby properties and regional soil information. In general, contaminant plumes move more quickly through sandy-gravelly types of soils than silty-clayey types of soils.

GEOLOGIC INFORMATION IN GENERAL AREA OF TARGET PROPERTY

Geologic information can be used by the environmental professional in forming an opinion about the relative speed at which contaminant migration may be occurring.

ROCK STRATIGRAPHIC UNIT

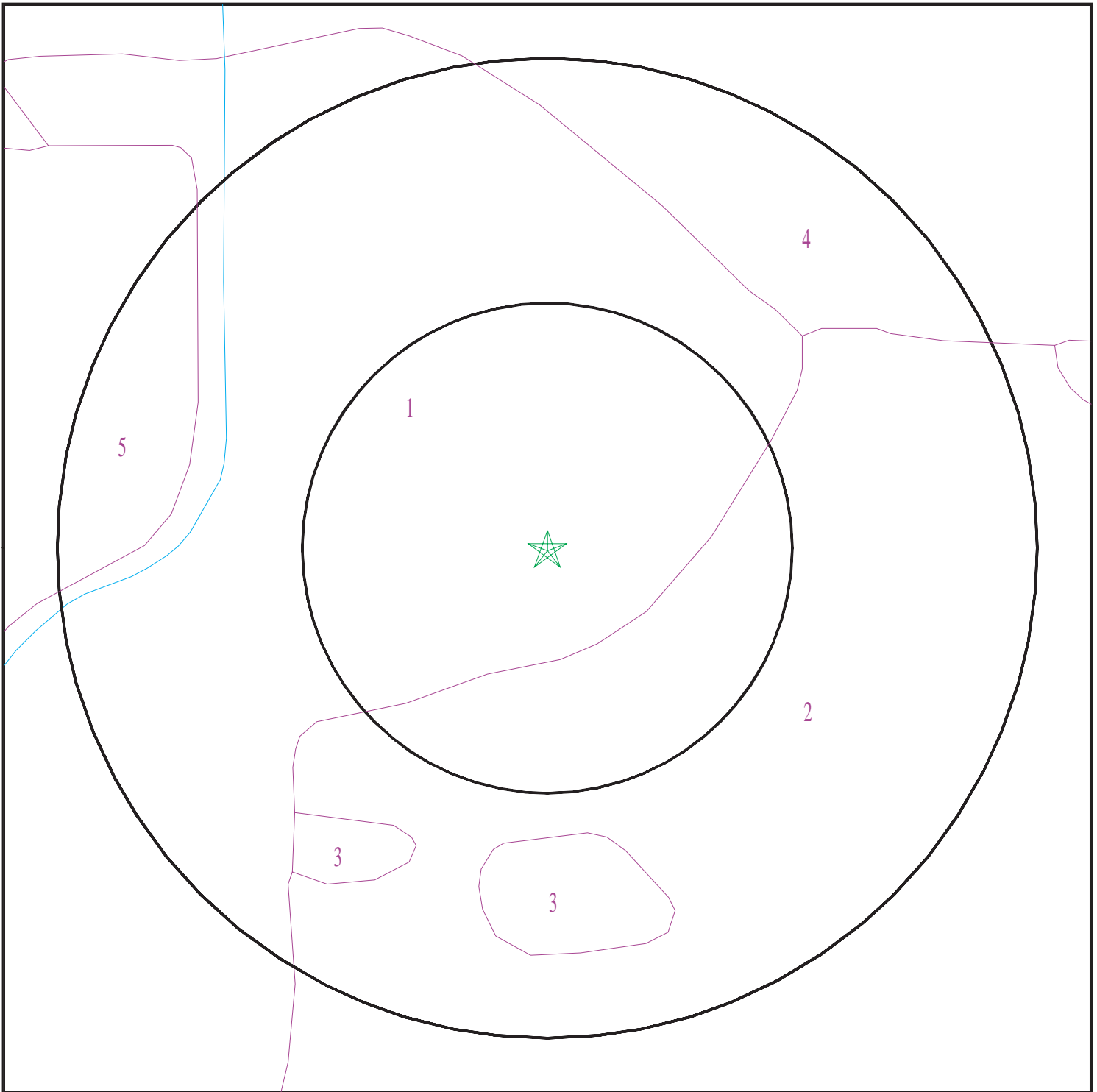
Era: Cenozoic
System: Quaternary
Series: Quaternary
Code: Q (*decoded above as Era, System & Series*)

GEOLOGIC AGE IDENTIFICATION

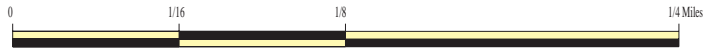
Category: Stratified Sequence

Geologic Age and Rock Stratigraphic Unit Source: P.G. Schruben, R.E. Arndt and W.J. Bawiec, Geology of the Conterminous U.S. at 1:2,500,000 Scale - a digital representation of the 1974 P.B. King and H.M. Beikman Map, USGS Digital Data Series DDS - 11 (1994).

SSURGO SOIL MAP - 5315188.2s



- ★ Target Property
- ∩ SSURGO Soil
- ∩ Water



SITE NAME: Vega SES Solar - North
ADDRESS: SWC Wixom Road and Drew Road
 El Centro CA 92243
LAT/LONG: 32.735 / 115.6963

CLIENT: GS Lyon Consultants
CONTACT: Steven Williams
INQUIRY #: 5315188.2s
DATE: May 29, 2018 5:46 pm

GEOCHECK® - PHYSICAL SETTING SOURCE SUMMARY

DOMINANT SOIL COMPOSITION IN GENERAL AREA OF TARGET PROPERTY

The U.S. Department of Agriculture's (USDA) Soil Conservation Service (SCS) leads the National Cooperative Soil Survey (NCSS) and is responsible for collecting, storing, maintaining and distributing soil survey information for privately owned lands in the United States. A soil map in a soil survey is a representation of soil patterns in a landscape. The following information is based on Soil Conservation Service SSURGO data.

Soil Map ID: 1

Soil Component Name: Vint

Soil Surface Texture: very fine sandy loam

Hydrologic Group: Class B - Moderate infiltration rates. Deep and moderately deep, moderately well and well drained soils with moderately coarse textures.

Soil Drainage Class: Moderately well drained

Hydric Status: Not hydric

Corrosion Potential - Uncoated Steel: High

Depth to Bedrock Min: > 0 inches

Depth to Watertable Min: > 122 inches

Soil Layer Information							
Layer	Boundary		Soil Texture Class	Classification		Saturated hydraulic conductivity micro m/sec	Soil Reaction (pH)
	Upper	Lower		AASHTO Group	Unified Soil		
1	0 inches	9 inches	very fine sandy loam	Silt-Clay Materials (more than 35 pct. passing No. 200), Silty Soils.	FINE-GRAINED SOILS, Silts and Clays (liquid limit less than 50%), Lean Clay. FINE-GRAINED SOILS, Silts and Clays (liquid limit less than 50%), silt.	Max: 14 Min: 4	Max: 8.4 Min: 7.9
2	9 inches	40 inches	loamy fine sand	Granular materials (35 pct. or less passing No. 200), Silty, or Clayey Gravel and Sand.	COARSE-GRAINED SOILS, Sands, Sands with fines, Silty Sand.	Max: 141 Min: 42	Max: 8.4 Min: 7.9
3	40 inches	59 inches	silty clay	Silt-Clay Materials (more than 35 pct. passing No. 200), Clayey Soils.	FINE-GRAINED SOILS, Silts and Clays (liquid limit 50% or more), Fat Clay.	Max: 1.4 Min: 0.42	Max: 8.4 Min: 7.9

GEOCHECK® - PHYSICAL SETTING SOURCE SUMMARY

Soil Map ID: 2

Soil Component Name: Vint

Soil Surface Texture: loamy very fine sand

Hydrologic Group: Class B - Moderate infiltration rates. Deep and moderately deep, moderately well and well drained soils with moderately coarse textures.

Soil Drainage Class: Moderately well drained

Hydric Status: Not hydric

Corrosion Potential - Uncoated Steel: High

Depth to Bedrock Min: > 0 inches

Depth to Watertable Min: > 122 inches

Soil Layer Information							
Layer	Boundary		Soil Texture Class	Classification		Saturated hydraulic conductivity micro m/sec	Soil Reaction (pH)
	Upper	Lower		AASHTO Group	Unified Soil		
1	0 inches	9 inches	loamy very fine sand	Silt-Clay Materials (more than 35 pct. passing No. 200), Silty Soils.	COARSE-GRAINED SOILS, Sands, Sands with fines, Silty Sand.	Max: 42 Min: 14	Max: 8.4 Min: 7.9
2	9 inches	59 inches	loamy fine sand	Granular materials (35 pct. or less passing No. 200), Silty, or Clayey Gravel and Sand.	COARSE-GRAINED SOILS, Sands, Sands with fines, Silty Sand.	Max: 141 Min: 42	Max: 8.4 Min: 7.9

Soil Map ID: 3

Soil Component Name: Rositas

Soil Surface Texture: fine sand

Hydrologic Group: Class A - High infiltration rates. Soils are deep, well drained to excessively drained sands and gravels.

Soil Drainage Class: Somewhat excessively drained

GEOCHECK® - PHYSICAL SETTING SOURCE SUMMARY

Hydric Status: Not hydric

Corrosion Potential - Uncoated Steel: High

Depth to Bedrock Min: > 0 inches

Depth to Watertable Min: > 0 inches

Soil Layer Information							
Layer	Boundary		Soil Texture Class	Classification		Saturated hydraulic conductivity micro m/sec	Soil Reaction (pH)
	Upper	Lower		AASHTO Group	Unified Soil		
1	0 inches	9 inches	fine sand	Granular materials (35 pct. or less passing No. 200), Silty, or Clayey Gravel and Sand.	COARSE-GRAINED SOILS, Sands, Sands with fines, Silty Sand.	Max: 141 Min: 42	Max: 8.4 Min: 7.9
2	9 inches	59 inches	sand	Granular materials (35 pct. or less passing No. 200), Silty, or Clayey Gravel and Sand.	COARSE-GRAINED SOILS, Sands, Sands with fines, Silty Sand.	Max: 141 Min: 42	Max: 8.4 Min: 7.9

Soil Map ID: 4

Soil Component Name: Imperial

Soil Surface Texture: silty clay

Hydrologic Group: Class C - Slow infiltration rates. Soils with layers impeding downward movement of water, or soils with moderately fine or fine textures.

Soil Drainage Class: Moderately well drained

Hydric Status: Not hydric

Corrosion Potential - Uncoated Steel: High

Depth to Bedrock Min: > 0 inches

Depth to Watertable Min: > 122 inches

GEOCHECK® - PHYSICAL SETTING SOURCE SUMMARY

Soil Layer Information							
Layer	Boundary		Soil Texture Class	Classification		Saturated hydraulic conductivity micro m/sec	Soil Reaction (pH)
	Upper	Lower		AASHTO Group	Unified Soil		
1	0 inches	11 inches	silty clay	Silt-Clay Materials (more than 35 pct. passing No. 200), Clayey Soils.	FINE-GRAINED SOILS, Silts and Clays (liquid limit 50% or more), Fat Clay.	Max: 1.4 Min: 0.42	Max: 8.4 Min: 7.9
2	11 inches	59 inches	silty clay loam	Silt-Clay Materials (more than 35 pct. passing No. 200), Clayey Soils.	FINE-GRAINED SOILS, Silts and Clays (liquid limit 50% or more), Fat Clay.	Max: 4 Min: 1.4	Max: 8.4 Min: 7.9

Soil Map ID: 5

Soil Component Name: Rositas

Soil Surface Texture: fine sand

Hydrologic Group: Class A - High infiltration rates. Soils are deep, well drained to excessively drained sands and gravels.

Soil Drainage Class: Moderately well drained

Hydric Status: Not hydric

Corrosion Potential - Uncoated Steel: High

Depth to Bedrock Min: > 0 inches

Depth to Watertable Min: > 122 inches

Soil Layer Information							
Layer	Boundary		Soil Texture Class	Classification		Saturated hydraulic conductivity micro m/sec	Soil Reaction (pH)
	Upper	Lower		AASHTO Group	Unified Soil		
1	0 inches	9 inches	fine sand	Granular materials (35 pct. or less passing No. 200), Silty, or Clayey Gravel and Sand.	COARSE-GRAINED SOILS, Sands, Sands with fines, Silty Sand.	Max: 141 Min: 42	Max: 8.4 Min: 7.9

GEOCHECK® - PHYSICAL SETTING SOURCE SUMMARY

Soil Layer Information							
Layer	Boundary		Soil Texture Class	Classification		Saturated hydraulic conductivity micro m/sec	Soil Reaction (pH)
	Upper	Lower		AASHTO Group	Unified Soil		
2	9 inches	59 inches	sand	Granular materials (35 pct. or less passing No. 200), Silty, or Clayey Gravel and Sand.	COARSE-GRAINED SOILS, Sands, Sands with fines, Silty Sand.	Max: 141 Min: 42	Max: 8.4 Min: 7.9

LOCAL / REGIONAL WATER AGENCY RECORDS

EDR Local/Regional Water Agency records provide water well information to assist the environmental professional in assessing sources that may impact ground water flow direction, and in forming an opinion about the impact of contaminant migration on nearby drinking water wells.

WELL SEARCH DISTANCE INFORMATION

<u>DATABASE</u>	<u>SEARCH DISTANCE (miles)</u>
Federal USGS	1.000
Federal FRDS PWS	Nearest PWS within 0.001 miles
State Database	1.000

FEDERAL USGS WELL INFORMATION

<u>MAP ID</u>	<u>WELL ID</u>	<u>LOCATION FROM TP</u>
1	USGS40000129644	1/4 - 1/2 Mile East

FEDERAL FRDS PUBLIC WATER SUPPLY SYSTEM INFORMATION

<u>MAP ID</u>	<u>WELL ID</u>	<u>LOCATION FROM TP</u>
No PWS System Found		

Note: PWS System location is not always the same as well location.

STATE DATABASE WELL INFORMATION

<u>MAP ID</u>	<u>WELL ID</u>	<u>LOCATION FROM TP</u>

GEOCHECK® - PHYSICAL SETTING SOURCE SUMMARY

STATE DATABASE WELL INFORMATION

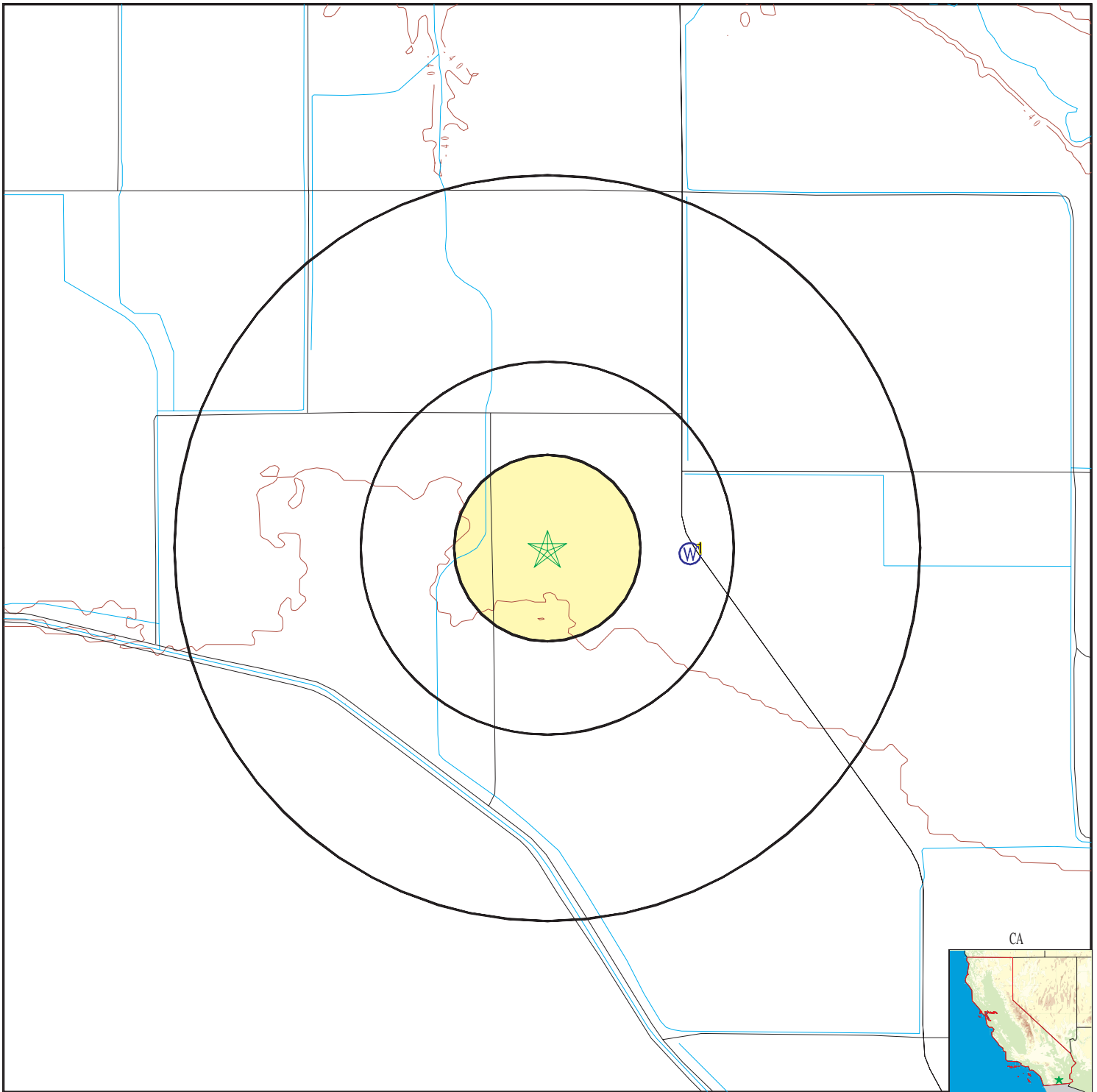
MAP ID

WELL ID

LOCATION
FROM TP

No Wells Found

PHYSICAL SETTING SOURCE MAP - 5315188.2s



- County Boundary
- Major Roads
- Contour Lines
- Earthquake Fault Lines
- Earthquake epicenter, Richter 5 or greater
- Water Wells
- Public Water Supply Wells
- Cluster of Multiple Icons



- Groundwater Flow Direction
- Indeterminate Groundwater Flow at Location
- Groundwater Flow Varies at Location
- Closest Hydrogeological Data
- Oil, gas or related wells



SITE NAME: Vega SES Solar - North
 ADDRESS: SWC Wixom Road and Drew Road
 EI Centro CA 92243
 LAT/LONG: 32.735 / 115.6963

CLIENT: GS Lyon Consultants
 CONTACT: Steven Williams
 INQUIRY #: 5315188.2s
 DATE: May 29, 2018 5:46 pm

GEOCHECK® - PHYSICAL SETTING SOURCE MAP FINDINGS

Map ID
 Direction
 Distance
 Elevation

Database EDR ID Number

1		
East	FED USGS	USGS40000129644
1/4 - 1/2 Mile		
Lower		

Org. Identifier:	USGS-CA	
Formal name:	USGS California Water Science Center	
Monloc Identifier:	USGS-324405115412001	
Monloc name:	016S012E36E001S	
Monloc type:	Well	
Monloc desc:	Not Reported	
Huc code:	18100200	Drainagearea value: Not Reported
Drainagearea Units:	Not Reported	Contrib drainagearea: Not Reported
Contrib drainagearea units:	Not Reported	Latitude: 32.7347817
Longitude:	-115.6897237	Sourcemap scale: Not Reported
Horiz Acc measure:	Unknown	Horiz Acc measure units: Unknown
Horiz Collection method:	Interpolated from map	
Horiz coord refsys:	NAD83	Vert measure val: Not Reported
Vert measure units:	Not Reported	Vertacc measure val: Not Reported
Vert accmeasure units:	Not Reported	
Vertcollection method:	Not Reported	
Vert coord refsys:	Not Reported	Countrycode: US
Aquifername:	Basin and Range basin-fill aquifers	
Formation type:	Not Reported	
Aquifer type:	Not Reported	
Construction date:	Not Reported	Welldepth: Not Reported
Welldepth units:	Not Reported	Wellholedepth: Not Reported
Wellholedepth units:	Not Reported	

Ground-water levels, Number of Measurements: 0

GEOCHECK® - PHYSICAL SETTING SOURCE MAP FINDINGS RADON

AREA RADON INFORMATION

State Database: CA Radon

Radon Test Results

Zipcode	Num Tests	> 4 pCi/L
92243	3	0

Federal EPA Radon Zone for IMPERIAL County: 3

- Note: Zone 1 indoor average level > 4 pCi/L.
 : Zone 2 indoor average level >= 2 pCi/L and <= 4 pCi/L.
 : Zone 3 indoor average level < 2 pCi/L.

Federal Area Radon Information for IMPERIAL COUNTY, CA

Number of sites tested: 2

Area	Average Activity	% <4 pCi/L	% 4-20 pCi/L	% >20 pCi/L
Living Area - 1st Floor	1.450 pCi/L	100%	0%	0%
Living Area - 2nd Floor	Not Reported	Not Reported	Not Reported	Not Reported
Basement	Not Reported	Not Reported	Not Reported	Not Reported

PHYSICAL SETTING SOURCE RECORDS SEARCHED

TOPOGRAPHIC INFORMATION

USGS 7.5' Digital Elevation Model (DEM)

Source: United States Geologic Survey

EDR acquired the USGS 7.5' Digital Elevation Model in 2002 and updated it in 2006. The 7.5 minute DEM corresponds to the USGS 1:24,000- and 1:25,000-scale topographic quadrangle maps. The DEM provides elevation data with consistent elevation units and projection.

Current USGS 7.5 Minute Topographic Map

Source: U.S. Geological Survey

HYDROLOGIC INFORMATION

Flood Zone Data: This data was obtained from the Federal Emergency Management Agency (FEMA). It depicts 100-year and 500-year flood zones as defined by FEMA. It includes the National Flood Hazard Layer (NFHL) which incorporates Flood Insurance Rate Map (FIRM) data and Q3 data from FEMA in areas not covered by NFHL.

Source: FEMA

Telephone: 877-336-2627

Date of Government Version: 2003, 2015

NWI: National Wetlands Inventory. This data, available in select counties across the country, was obtained by EDR in 2002, 2005 and 2010 from the U.S. Fish and Wildlife Service.

State Wetlands Data: Wetland Inventory

Source: Department of Fish & Game

Telephone: 916-445-0411

HYDROGEOLOGIC INFORMATION

AQUIFLOW^R Information System

Source: EDR proprietary database of groundwater flow information

EDR has developed the AQUIFLOW Information System (AIS) to provide data on the general direction of groundwater flow at specific points. EDR has reviewed reports submitted to regulatory authorities at select sites and has extracted the date of the report, hydrogeologically determined groundwater flow direction and depth to water table information.

GEOLOGIC INFORMATION

Geologic Age and Rock Stratigraphic Unit

Source: P.G. Schruben, R.E. Arndt and W.J. Bawiec, Geology of the Conterminous U.S. at 1:2,500,000 Scale - A digital representation of the 1974 P.B. King and H.M. Beikman Map, USGS Digital Data Series DDS - 11 (1994).

STATSGO: State Soil Geographic Database

Source: Department of Agriculture, Natural Resources Conservation Service (NRCS)

The U.S. Department of Agriculture's (USDA) Natural Resources Conservation Service (NRCS) leads the national Conservation Soil Survey (NCSS) and is responsible for collecting, storing, maintaining and distributing soil survey information for privately owned lands in the United States. A soil map in a soil survey is a representation of soil patterns in a landscape. Soil maps for STATSGO are compiled by generalizing more detailed (SSURGO) soil survey maps.

SSURGO: Soil Survey Geographic Database

Source: Department of Agriculture, Natural Resources Conservation Service (NRCS)

Telephone: 800-672-5559

SSURGO is the most detailed level of mapping done by the Natural Resources Conservation Service, mapping scales generally range from 1:12,000 to 1:63,360. Field mapping methods using national standards are used to construct the soil maps in the Soil Survey Geographic (SSURGO) database. SSURGO digitizing duplicates the original soil survey maps. This level of mapping is designed for use by landowners, townships and county natural resource planning and management.

PHYSICAL SETTING SOURCE RECORDS SEARCHED

LOCAL / REGIONAL WATER AGENCY RECORDS

FEDERAL WATER WELLS

PWS: Public Water Systems

Source: EPA/Office of Drinking Water

Telephone: 202-564-3750

Public Water System data from the Federal Reporting Data System. A PWS is any water system which provides water to at least 25 people for at least 60 days annually. PWSs provide water from wells, rivers and other sources.

PWS ENF: Public Water Systems Violation and Enforcement Data

Source: EPA/Office of Drinking Water

Telephone: 202-564-3750

Violation and Enforcement data for Public Water Systems from the Safe Drinking Water Information System (SDWIS) after August 1995. Prior to August 1995, the data came from the Federal Reporting Data System (FRDS).

USGS Water Wells: USGS National Water Inventory System (NWIS)

This database contains descriptive information on sites where the USGS collects or has collected data on surface water and/or groundwater. The groundwater data includes information on wells, springs, and other sources of groundwater.

STATE RECORDS

Water Well Database

Source: Department of Water Resources

Telephone: 916-651-9648

California Drinking Water Quality Database

Source: Department of Public Health

Telephone: 916-324-2319

The database includes all drinking water compliance and special studies monitoring for the state of California since 1984. It consists of over 3,200,000 individual analyses along with well and water system information.

OTHER STATE DATABASE INFORMATION

California Oil and Gas Well Locations

Source: Department of Conservation

Telephone: 916-323-1779

Oil and Gas well locations in the state.

RADON

State Database: CA Radon

Source: Department of Health Services

Telephone: 916-324-2208

Radon Database for California

Area Radon Information

Source: USGS

Telephone: 703-356-4020

The National Radon Database has been developed by the U.S. Environmental Protection Agency (USEPA) and is a compilation of the EPA/State Residential Radon Survey and the National Residential Radon Survey. The study covers the years 1986 - 1992. Where necessary data has been supplemented by information collected at private sources such as universities and research institutions.

EPA Radon Zones

Source: EPA

Telephone: 703-356-4020

Sections 307 & 309 of IRAA directed EPA to list and identify areas of U.S. with the potential for elevated indoor radon levels.

PHYSICAL SETTING SOURCE RECORDS SEARCHED

OTHER

Airport Landing Facilities: Private and public use landing facilities
Source: Federal Aviation Administration, 800-457-6656

Epicenters: World earthquake epicenters, Richter 5 or greater
Source: Department of Commerce, National Oceanic and Atmospheric Administration

California Earthquake Fault Lines: The fault lines displayed on EDR's Topographic map are digitized quaternary fault lines, prepared in 1975 by the United State Geological Survey. Additional information (also from 1975) regarding activity at specific fault lines comes from California's Preliminary Fault Activity Map prepared by the California Division of Mines and Geology.

STREET AND ADDRESS INFORMATION

© 2015 TomTom North America, Inc. All rights reserved. This material is proprietary and the subject of copyright protection and other intellectual property rights owned by or licensed to Tele Atlas North America, Inc. The use of this material is subject to the terms of a license agreement. You will be held liable for any unauthorized copying or disclosure of this material.

Vega SES Solar - South

NWC Lyons Road and Drew Road
El Centro, CA 92243

Inquiry Number: 5315188.7s

May 29, 2018

The EDR Radius Map™ Report with GeoCheck®



6 Armstrong Road, 4th floor
Shelton, CT 06484
Toll Free: 800.352.0050
www.edrnet.com

TABLE OF CONTENTS

<u>SECTION</u>	<u>PAGE</u>
Executive Summary	ES1
Overview Map	2
Detail Map	3
Map Findings Summary	4
Map Findings	8
Orphan Summary	9
Government Records Searched/Data Currency Tracking	GR-1
 <u>GEOCHECK ADDENDUM</u>	
Physical Setting Source Addendum	A-1
Physical Setting Source Summary	A-2
Physical Setting SSURGO Soil Map	A-5
Physical Setting Source Map	A-10
Physical Setting Source Map Findings	A-12
Physical Setting Source Records Searched	PSGR-1

Thank you for your business.
Please contact EDR at 1-800-352-0050
with any questions or comments.

Disclaimer - Copyright and Trademark Notice

This Report contains certain information obtained from a variety of public and other sources reasonably available to Environmental Data Resources, Inc. It cannot be concluded from this Report that coverage information for the target and surrounding properties does not exist from other sources. **NO WARRANTY EXPRESSED OR IMPLIED, IS MADE WHATSOEVER IN CONNECTION WITH THIS REPORT. ENVIRONMENTAL DATA RESOURCES, INC. SPECIFICALLY DISCLAIMS THE MAKING OF ANY SUCH WARRANTIES, INCLUDING WITHOUT LIMITATION, MERCHANTABILITY OR FITNESS FOR A PARTICULAR USE OR PURPOSE. ALL RISK IS ASSUMED BY THE USER. IN NO EVENT SHALL ENVIRONMENTAL DATA RESOURCES, INC. BE LIABLE TO ANYONE, WHETHER ARISING OUT OF ERRORS OR OMISSIONS, NEGLIGENCE, ACCIDENT OR ANY OTHER CAUSE, FOR ANY LOSS OF DAMAGE, INCLUDING, WITHOUT LIMITATION, SPECIAL, INCIDENTAL, CONSEQUENTIAL, OR EXEMPLARY DAMAGES. ANY LIABILITY ON THE PART OF ENVIRONMENTAL DATA RESOURCES, INC. IS STRICTLY LIMITED TO A REFUND OF THE AMOUNT PAID FOR THIS REPORT.** Purchaser accepts this Report "AS IS". Any analyses, estimates, ratings, environmental risk levels or risk codes provided in this Report are provided for illustrative purposes only, and are not intended to provide, nor should they be interpreted as providing any facts regarding, or prediction or forecast of, any environmental risk for any property. Only a Phase I Environmental Site Assessment performed by an environmental professional can provide information regarding the environmental risk for any property. Additionally, the information provided in this Report is not to be construed as legal advice.

Copyright 2018 by Environmental Data Resources, Inc. All rights reserved. Reproduction in any media or format, in whole or in part, of any report or map of Environmental Data Resources, Inc., or its affiliates, is prohibited without prior written permission.

EDR and its logos (including Sanborn and Sanborn Map) are trademarks of Environmental Data Resources, Inc. or its affiliates. All other trademarks used herein are the property of their respective owners.

EXECUTIVE SUMMARY

A search of available environmental records was conducted by Environmental Data Resources, Inc (EDR). The report was designed to assist parties seeking to meet the search requirements of EPA's Standards and Practices for All Appropriate Inquiries (40 CFR Part 312), the ASTM Standard Practice for Environmental Site Assessments (E 1527-13), the ASTM Standard Practice for Environmental Site Assessments for Forestland or Rural Property (E 2247-16), the ASTM Standard Practice for Limited Environmental Due Diligence: Transaction Screen Process (E 1528-14) or custom requirements developed for the evaluation of environmental risk associated with a parcel of real estate.

TARGET PROPERTY INFORMATION

ADDRESS

NWC LYONS ROAD AND DREW ROAD
EL CENTRO, CA 92243

COORDINATES

Latitude (North): 32.7252330 - 32° 43' 30.83"
Longitude (West): 115.6836720 - 115° 41' 1.21"
Universal Transverse Mercator: Zone 11
UTM X (Meters): 623352.8
UTM Y (Meters): 3621402.8
Elevation: 19 ft. below sea level

USGS TOPOGRAPHIC MAP ASSOCIATED WITH TARGET PROPERTY

Target Property Map: 5622994 MOUNT SIGNAL, CA
Version Date: 2012

AERIAL PHOTOGRAPHY IN THIS REPORT

Portions of Photo from: 20140805, 20140519
Source: USDA

MAPPED SITES SUMMARY

Target Property Address:
NWC LYONS ROAD AND DREW ROAD
EL CENTRO, CA 92243

Click on Map ID to see full detail.

MAP ID	SITE NAME	ADDRESS	DATABASE ACRONYMS	RELATIVE ELEVATION	DIST (ft. & mi.) DIRECTION
--------	-----------	---------	-------------------	--------------------	----------------------------

NO MAPPED SITES FOUND

EXECUTIVE SUMMARY

TARGET PROPERTY SEARCH RESULTS

The target property was not listed in any of the databases searched by EDR.

DATABASES WITH NO MAPPED SITES

No mapped sites were found in EDR's search of available ("reasonably ascertainable ") government records either on the target property or within the search radius around the target property for the following databases:

STANDARD ENVIRONMENTAL RECORDS

Federal NPL site list

NPL..... National Priority List
Proposed NPL..... Proposed National Priority List Sites
NPL LIENS..... Federal Superfund Liens

Federal Delisted NPL site list

Delisted NPL..... National Priority List Deletions

Federal CERCLIS list

FEDERAL FACILITY..... Federal Facility Site Information listing
SEMS..... Superfund Enterprise Management System

Federal CERCLIS NFRAP site list

SEMS-ARCHIVE..... Superfund Enterprise Management System Archive

Federal RCRA CORRACTS facilities list

CORRACTS..... Corrective Action Report

Federal RCRA non-CORRACTS TSD facilities list

RCRA-TSDF..... RCRA - Treatment, Storage and Disposal

Federal RCRA generators list

RCRA-LQG..... RCRA - Large Quantity Generators
RCRA-SQG..... RCRA - Small Quantity Generators
RCRA-CESQG..... RCRA - Conditionally Exempt Small Quantity Generator

Federal institutional controls / engineering controls registries

LUCIS..... Land Use Control Information System
US ENG CONTROLS..... Engineering Controls Sites List

EXECUTIVE SUMMARY

US INST CONTROL..... Sites with Institutional Controls

Federal ERNS list

ERNS..... Emergency Response Notification System

State- and tribal - equivalent NPL

RESPONSE..... State Response Sites

State- and tribal - equivalent CERCLIS

ENVIROSTOR..... EnviroStor Database

State and tribal landfill and/or solid waste disposal site lists

SWF/LF..... Solid Waste Information System

State and tribal leaking storage tank lists

LUST..... Geotracker's Leaking Underground Fuel Tank Report

INDIAN LUST..... Leaking Underground Storage Tanks on Indian Land

CPS-SLIC..... Statewide SLIC Cases

State and tribal registered storage tank lists

FEMA UST..... Underground Storage Tank Listing

UST..... Active UST Facilities

AST..... Aboveground Petroleum Storage Tank Facilities

INDIAN UST..... Underground Storage Tanks on Indian Land

State and tribal voluntary cleanup sites

INDIAN VCP..... Voluntary Cleanup Priority Listing

VCP..... Voluntary Cleanup Program Properties

State and tribal Brownfields sites

BROWNFIELDS..... Considered Brownfields Sites Listing

ADDITIONAL ENVIRONMENTAL RECORDS

Local Brownfield lists

US BROWNFIELDS..... A Listing of Brownfields Sites

Local Lists of Landfill / Solid Waste Disposal Sites

WMUDS/SWAT..... Waste Management Unit Database

SWRCY..... Recycler Database

HAULERS..... Registered Waste Tire Haulers Listing

INDIAN ODI..... Report on the Status of Open Dumps on Indian Lands

DEBRIS REGION 9..... Torres Martinez Reservation Illegal Dump Site Locations

ODI..... Open Dump Inventory

EXECUTIVE SUMMARY

IHS OPEN DUMPS..... Open Dumps on Indian Land

Local Lists of Hazardous waste / Contaminated Sites

US HIST CDL..... Delisted National Clandestine Laboratory Register
HIST Cal-Sites..... Historical Calsites Database
SCH..... School Property Evaluation Program
CDL..... Clandestine Drug Labs
Toxic Pits..... Toxic Pits Cleanup Act Sites
US CDL..... National Clandestine Laboratory Register

Local Lists of Registered Storage Tanks

SWEEPS UST..... SWEEPS UST Listing
HIST UST..... Hazardous Substance Storage Container Database
CA FID UST..... Facility Inventory Database

Local Land Records

LIENS..... Environmental Liens Listing
LIENS 2..... CERCLA Lien Information
DEED..... Deed Restriction Listing

Records of Emergency Release Reports

HMIRS..... Hazardous Materials Information Reporting System
CHMIRS..... California Hazardous Material Incident Report System
LDS..... Land Disposal Sites Listing
MCS..... Military Cleanup Sites Listing
SPILLS 90..... SPILLS 90 data from FirstSearch

Other Ascertainable Records

RCRA NonGen / NLR..... RCRA - Non Generators / No Longer Regulated
FUDS..... Formerly Used Defense Sites
DOD..... Department of Defense Sites
SCRD DRYCLEANERS..... State Coalition for Remediation of Drycleaners Listing
US FIN ASSUR..... Financial Assurance Information
EPA WATCH LIST..... EPA WATCH LIST
2020 COR ACTION..... 2020 Corrective Action Program List
TSCA..... Toxic Substances Control Act
TRIS..... Toxic Chemical Release Inventory System
SSTS..... Section 7 Tracking Systems
ROD..... Records Of Decision
RMP..... Risk Management Plans
RAATS..... RCRA Administrative Action Tracking System
PRP..... Potentially Responsible Parties
PADS..... PCB Activity Database System
ICIS..... Integrated Compliance Information System
FTTS..... FIFRA/ TSCA Tracking System - FIFRA (Federal Insecticide, Fungicide, & Rodenticide Act)/TSCA (Toxic Substances Control Act)
MLTS..... Material Licensing Tracking System
COAL ASH DOE..... Steam-Electric Plant Operation Data
COAL ASH EPA..... Coal Combustion Residues Surface Impoundments List
PCB TRANSFORMER..... PCB Transformer Registration Database

EXECUTIVE SUMMARY

RADINFO.....	Radiation Information Database
HIST FTTS.....	FIFRA/TSCA Tracking System Administrative Case Listing
DOT OPS.....	Incident and Accident Data
CONSENT.....	Superfund (CERCLA) Consent Decrees
INDIAN RESERV.....	Indian Reservations
FUSRAP.....	Formerly Utilized Sites Remedial Action Program
UMTRA.....	Uranium Mill Tailings Sites
LEAD SMELTERS.....	Lead Smelter Sites
US AIRS.....	Aerometric Information Retrieval System Facility Subsystem
US MINES.....	Mines Master Index File
ABANDONED MINES.....	Abandoned Mines
FINDS.....	Facility Index System/Facility Registry System
UXO.....	Unexploded Ordnance Sites
DOCKET HWC.....	Hazardous Waste Compliance Docket Listing
ECHO.....	Enforcement & Compliance History Information
FUELS PROGRAM.....	EPA Fuels Program Registered Listing
CA BOND EXP. PLAN.....	Bond Expenditure Plan
Cortese.....	"Cortese" Hazardous Waste & Substances Sites List
CUPA Listings.....	CUPA Resources List
DRYCLEANERS.....	Cleaner Facilities
EMI.....	Emissions Inventory Data
ENF.....	Enforcement Action Listing
Financial Assurance.....	Financial Assurance Information Listing
HAZNET.....	Facility and Manifest Data
ICE.....	ICE
HIST CORTESE.....	Hazardous Waste & Substance Site List
HWP.....	EnviroStor Permitted Facilities Listing
HWT.....	Registered Hazardous Waste Transporter Database
MINES.....	Mines Site Location Listing
MWMP.....	Medical Waste Management Program Listing
NPDES.....	NPDES Permits Listing
PEST LIC.....	Pesticide Regulation Licenses Listing
PROC.....	Certified Processors Database
Notify 65.....	Proposition 65 Records
UIC.....	UIC Listing
WASTEWATER PITS.....	Oil Wastewater Pits Listing
WDS.....	Waste Discharge System
WIP.....	Well Investigation Program Case List
PROD WATER PONDS.....	PROD WATER PONDS (GEOTRACKER)
PROJECT.....	PROJECT (GEOTRACKER)
UIC GEO.....	UIC GEO (GEOTRACKER)
OTHER OIL GAS.....	OTHER OIL & GAS (GEOTRACKER)
WELL STIM PROJ.....	Well Stimulation Project (GEOTRACKER)
SAMPLING POINT.....	SAMPLING POINT (GEOTRACKER)
CIWQS.....	California Integrated Water Quality System
NON-CASE INFO.....	NON-CASE INFO (GEOTRACKER)
MILITARY PRIV SITES.....	MILITARY PRIV SITES (GEOTRACKER)

EDR HIGH RISK HISTORICAL RECORDS

EDR Exclusive Records

EDR MGP.....	EDR Proprietary Manufactured Gas Plants
EDR Hist Auto.....	EDR Exclusive Historical Auto Stations

EXECUTIVE SUMMARY

EDR Hist Cleaner..... EDR Exclusive Historical Cleaners

EDR RECOVERED GOVERNMENT ARCHIVES

Exclusive Recovered Govt. Archives

RGA LF..... Recovered Government Archive Solid Waste Facilities List

RGA LUST..... Recovered Government Archive Leaking Underground Storage Tank

SURROUNDING SITES: SEARCH RESULTS

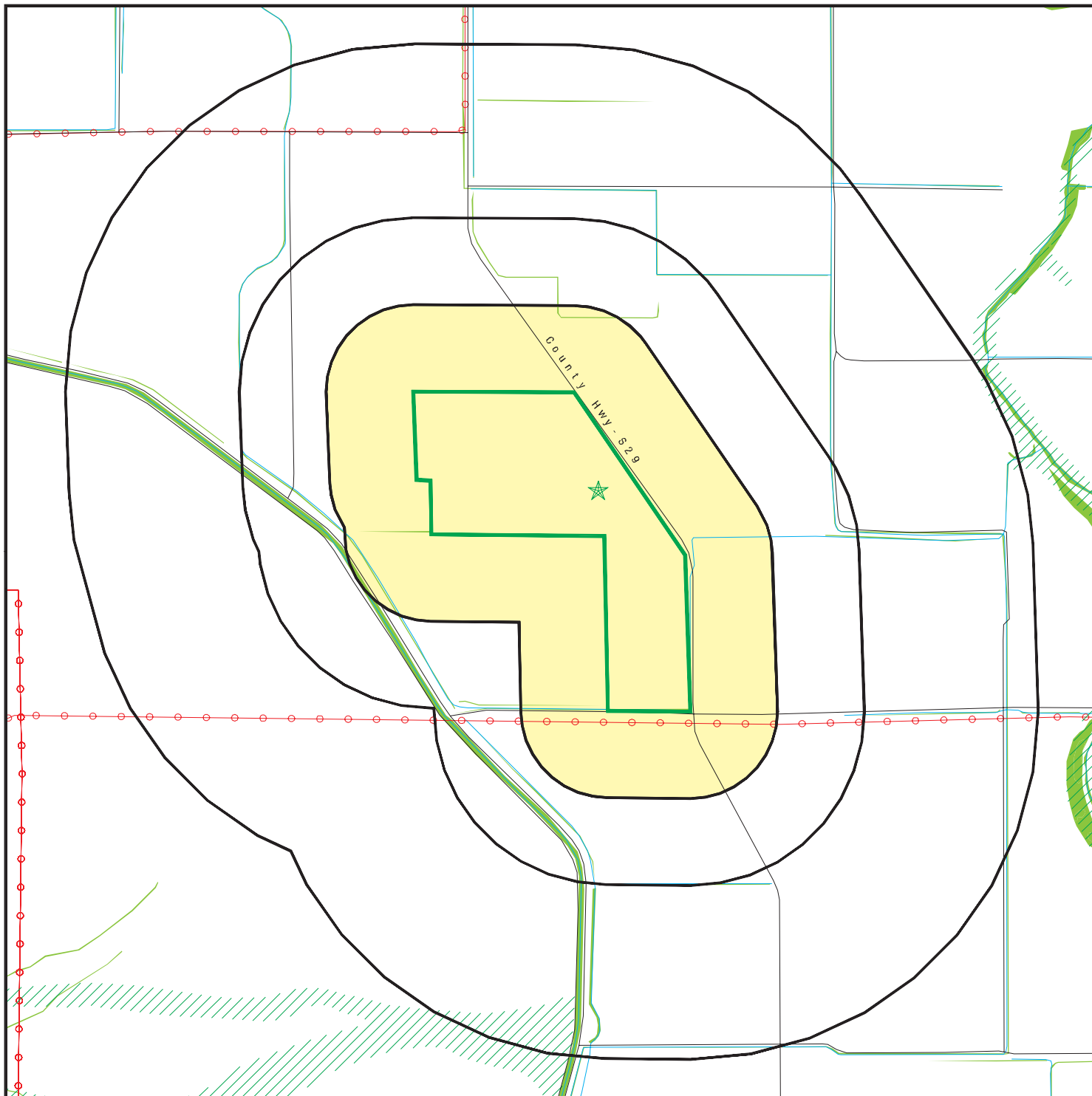
Surrounding sites were not identified.

Unmappable (orphan) sites are not considered in the foregoing analysis.

EXECUTIVE SUMMARY

There were no unmapped sites in this report.

OVERVIEW MAP - 5315188.7S



Target Property

Sites at elevations higher than or equal to the target property

Sites at elevations lower than the target property

Manufactured Gas Plants

National Priority List Sites

Dept. Defense Sites

Indian Reservations BIA

Power transmission lines

100-year flood zone

500-year flood zone

National Wetland Inventory

State Wetlands

Upgradient Area

Areas of Concern

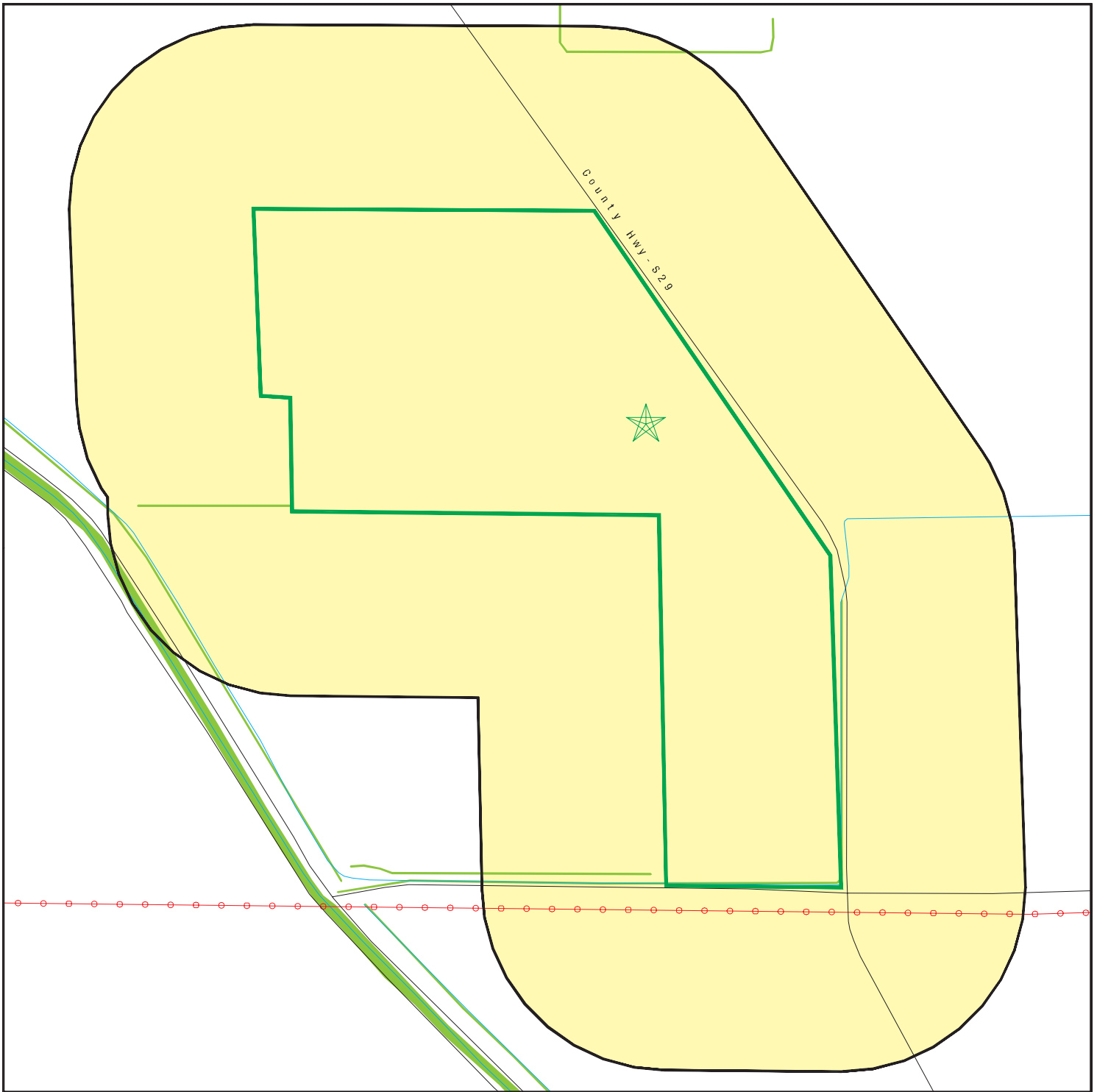


This report includes Interactive Map Layers to display and/or hide map information. The legend includes only those icons for the default map view.

SITE NAME: Vega SES Solar - South
 ADDRESS: NWC Lyons Road and Drew Road
 EI Centro CA 92243
 LAT/LONG: 32.725233 / 115.683672

CLIENT: GS Lyon Consultants
 CONTACT: Steven Williams
 INQUIRY #: 5315188.7s
 DATE: May 29, 2018 5:43 pm

DETAIL MAP - 5315188.7S



Target Property

Sites at elevations higher than or equal to the target property

Sites at elevations lower than the target property

Manufactured Gas Plants

Sensitive Receptors

National Priority List Sites

Dept. Defense Sites

Indian Reservations BIA

Power transmission lines

100-year flood zone

500-year flood zone

National Wetland Inventory

State Wetlands

Areas of Concern



This report includes Interactive Map Layers to display and/or hide map information. The legend includes only those icons for the default map view.

SITE NAME: Vega SES Solar - South
 ADDRESS: NWC Lyons Road and Drew Road
 EI Centro CA 92243
 LAT/LONG: 32.725233 / 115.683672

CLIENT: GS Lyon Consultants
 CONTACT: Steven Williams
 INQUIRY #: 5315188.7s
 DATE: May 29, 2018 5:43 pm

MAP FINDINGS SUMMARY

Database	Search Distance (Miles)	Target Property	< 1/8	1/8 - 1/4	1/4 - 1/2	1/2 - 1	> 1	Total Plotted
STANDARD ENVIRONMENTAL RECORDS								
<i>Federal NPL site list</i>								
NPL	1.000		0	0	0	0	NR	0
Proposed NPL	1.000		0	0	0	0	NR	0
NPL LIENS	0.001		0	NR	NR	NR	NR	0
<i>Federal Delisted NPL site list</i>								
Delisted NPL	1.000		0	0	0	0	NR	0
<i>Federal CERCLIS list</i>								
FEDERAL FACILITY	0.500		0	0	0	NR	NR	0
SEMS	0.500		0	0	0	NR	NR	0
<i>Federal CERCLIS NFRAP site list</i>								
SEMS-ARCHIVE	0.500		0	0	0	NR	NR	0
<i>Federal RCRA CORRACTS facilities list</i>								
CORRACTS	1.000		0	0	0	0	NR	0
<i>Federal RCRA non-CORRACTS TSD facilities list</i>								
RCRA-TSDF	0.500		0	0	0	NR	NR	0
<i>Federal RCRA generators list</i>								
RCRA-LQG	0.250		0	0	NR	NR	NR	0
RCRA-SQG	0.250		0	0	NR	NR	NR	0
RCRA-CESQG	0.250		0	0	NR	NR	NR	0
<i>Federal institutional controls / engineering controls registries</i>								
LUCIS	0.500		0	0	0	NR	NR	0
US ENG CONTROLS	0.500		0	0	0	NR	NR	0
US INST CONTROL	0.500		0	0	0	NR	NR	0
<i>Federal ERNS list</i>								
ERNS	0.001		0	NR	NR	NR	NR	0
<i>State- and tribal - equivalent NPL RESPONSE</i>								
RESPONSE	1.000		0	0	0	0	NR	0
<i>State- and tribal - equivalent CERCLIS ENVIROSTOR</i>								
ENVIROSTOR	1.000		0	0	0	0	NR	0
<i>State and tribal landfill and/or solid waste disposal site lists</i>								
SWF/LF	0.500		0	0	0	NR	NR	0
<i>State and tribal leaking storage tank lists</i>								
LUST	0.500		0	0	0	NR	NR	0

MAP FINDINGS SUMMARY

Database	Search Distance (Miles)	Target Property	< 1/8	1/8 - 1/4	1/4 - 1/2	1/2 - 1	> 1	Total Plotted
INDIAN LUST	0.500		0	0	0	NR	NR	0
CPS-SLIC	0.500		0	0	0	NR	NR	0
<i>State and tribal registered storage tank lists</i>								
FEMA UST	0.250		0	0	NR	NR	NR	0
UST	0.250		0	0	NR	NR	NR	0
AST	0.250		0	0	NR	NR	NR	0
INDIAN UST	0.250		0	0	NR	NR	NR	0
<i>State and tribal voluntary cleanup sites</i>								
INDIAN VCP	0.500		0	0	0	NR	NR	0
VCP	0.500		0	0	0	NR	NR	0
<i>State and tribal Brownfields sites</i>								
BROWNFIELDS	0.500		0	0	0	NR	NR	0
<u>ADDITIONAL ENVIRONMENTAL RECORDS</u>								
<i>Local Brownfield lists</i>								
US BROWNFIELDS	0.500		0	0	0	NR	NR	0
<i>Local Lists of Landfill / Solid Waste Disposal Sites</i>								
WMUDS/SWAT	0.500		0	0	0	NR	NR	0
SWRCY	0.500		0	0	0	NR	NR	0
HAULERS	0.001		0	NR	NR	NR	NR	0
INDIAN ODI	0.500		0	0	0	NR	NR	0
DEBRIS REGION 9	0.500		0	0	0	NR	NR	0
ODI	0.500		0	0	0	NR	NR	0
IHS OPEN DUMPS	0.500		0	0	0	NR	NR	0
<i>Local Lists of Hazardous waste / Contaminated Sites</i>								
US HIST CDL	0.001		0	NR	NR	NR	NR	0
HIST Cal-Sites	1.000		0	0	0	0	NR	0
SCH	0.250		0	0	NR	NR	NR	0
CDL	0.001		0	NR	NR	NR	NR	0
Toxic Pits	1.000		0	0	0	0	NR	0
US CDL	0.001		0	NR	NR	NR	NR	0
<i>Local Lists of Registered Storage Tanks</i>								
SWEEPS UST	0.250		0	0	NR	NR	NR	0
HIST UST	0.250		0	0	NR	NR	NR	0
CA FID UST	0.250		0	0	NR	NR	NR	0
<i>Local Land Records</i>								
LIENS	0.001		0	NR	NR	NR	NR	0
LIENS 2	0.001		0	NR	NR	NR	NR	0
DEED	0.500		0	0	0	NR	NR	0
<i>Records of Emergency Release Reports</i>								
HMIRS	0.001		0	NR	NR	NR	NR	0

MAP FINDINGS SUMMARY

Database	Search Distance (Miles)	Target Property	< 1/8	1/8 - 1/4	1/4 - 1/2	1/2 - 1	> 1	Total Plotted
CHMIRS	0.001		0	NR	NR	NR	NR	0
LDS	0.001		0	NR	NR	NR	NR	0
MCS	0.001		0	NR	NR	NR	NR	0
SPILLS 90	0.001		0	NR	NR	NR	NR	0
Other Ascertainable Records								
RCRA NonGen / NLR	0.250		0	0	NR	NR	NR	0
FUDS	1.000		0	0	0	0	NR	0
DOD	1.000		0	0	0	0	NR	0
SCRD DRYCLEANERS	0.500		0	0	0	NR	NR	0
US FIN ASSUR	0.001		0	NR	NR	NR	NR	0
EPA WATCH LIST	0.001		0	NR	NR	NR	NR	0
2020 COR ACTION	0.250		0	0	NR	NR	NR	0
TSCA	0.001		0	NR	NR	NR	NR	0
TRIS	0.001		0	NR	NR	NR	NR	0
SSTS	0.001		0	NR	NR	NR	NR	0
ROD	1.000		0	0	0	0	NR	0
RMP	0.001		0	NR	NR	NR	NR	0
RAATS	0.001		0	NR	NR	NR	NR	0
PRP	0.001		0	NR	NR	NR	NR	0
PADS	0.001		0	NR	NR	NR	NR	0
ICIS	0.001		0	NR	NR	NR	NR	0
FTTS	0.001		0	NR	NR	NR	NR	0
MLTS	0.001		0	NR	NR	NR	NR	0
COAL ASH DOE	0.001		0	NR	NR	NR	NR	0
COAL ASH EPA	0.500		0	0	0	NR	NR	0
PCB TRANSFORMER	0.001		0	NR	NR	NR	NR	0
RADINFO	0.001		0	NR	NR	NR	NR	0
HIST FTTS	0.001		0	NR	NR	NR	NR	0
DOT OPS	0.001		0	NR	NR	NR	NR	0
CONSENT	1.000		0	0	0	0	NR	0
INDIAN RESERV	0.001		0	NR	NR	NR	NR	0
FUSRAP	1.000		0	0	0	0	NR	0
UMTRA	0.500		0	0	0	NR	NR	0
LEAD SMELTERS	0.001		0	NR	NR	NR	NR	0
US AIRS	0.001		0	NR	NR	NR	NR	0
US MINES	0.250		0	0	NR	NR	NR	0
ABANDONED MINES	0.001		0	NR	NR	NR	NR	0
FINDS	0.001		0	NR	NR	NR	NR	0
UXO	1.000		0	0	0	0	NR	0
DOCKET HWC	0.001		0	NR	NR	NR	NR	0
ECHO	0.001		0	NR	NR	NR	NR	0
FUELS PROGRAM	0.250		0	0	NR	NR	NR	0
CA BOND EXP. PLAN	1.000		0	0	0	0	NR	0
Cortese	0.500		0	0	0	NR	NR	0
CUPA Listings	0.250		0	0	NR	NR	NR	0
DRYCLEANERS	0.250		0	0	NR	NR	NR	0
EMI	0.001		0	NR	NR	NR	NR	0
ENF	0.001		0	NR	NR	NR	NR	0
Financial Assurance	0.001		0	NR	NR	NR	NR	0
HAZNET	0.001		0	NR	NR	NR	NR	0

Map ID
Direction
Distance
Elevation

MAP FINDINGS

Site

Database(s)

EDR ID Number
EPA ID Number

NO SITES FOUND

Count: 0 records.

ORPHAN SUMMARY

City	EDR ID	Site Name	Site Address	Zip	Database(s)
NO SITES FOUND					

GOVERNMENT RECORDS SEARCHED / DATA CURRENCY TRACKING

To maintain currency of the following federal and state databases, EDR contacts the appropriate governmental agency on a monthly or quarterly basis, as required.

Number of Days to Update: Provides confirmation that EDR is reporting records that have been updated within 90 days from the date the government agency made the information available to the public.

STANDARD ENVIRONMENTAL RECORDS

Federal NPL site list

NPL: National Priority List

National Priorities List (Superfund). The NPL is a subset of CERCLIS and identifies over 1,200 sites for priority cleanup under the Superfund Program. NPL sites may encompass relatively large areas. As such, EDR provides polygon coverage for over 1,000 NPL site boundaries produced by EPA's Environmental Photographic Interpretation Center (EPIC) and regional EPA offices.

Date of Government Version: 12/11/2017	Source: EPA
Date Data Arrived at EDR: 12/22/2017	Telephone: N/A
Date Made Active in Reports: 01/05/2018	Last EDR Contact: 04/27/2018
Number of Days to Update: 14	Next Scheduled EDR Contact: 07/16/2018
	Data Release Frequency: Quarterly

NPL Site Boundaries

Sources:

EPA's Environmental Photographic Interpretation Center (EPIC)
Telephone: 202-564-7333

EPA Region 1
Telephone 617-918-1143

EPA Region 6
Telephone: 214-655-6659

EPA Region 3
Telephone 215-814-5418

EPA Region 7
Telephone: 913-551-7247

EPA Region 4
Telephone 404-562-8033

EPA Region 8
Telephone: 303-312-6774

EPA Region 5
Telephone 312-886-6686

EPA Region 9
Telephone: 415-947-4246

EPA Region 10
Telephone 206-553-8665

Proposed NPL: Proposed National Priority List Sites

A site that has been proposed for listing on the National Priorities List through the issuance of a proposed rule in the Federal Register. EPA then accepts public comments on the site, responds to the comments, and places on the NPL those sites that continue to meet the requirements for listing.

Date of Government Version: 12/11/2017	Source: EPA
Date Data Arrived at EDR: 12/22/2017	Telephone: N/A
Date Made Active in Reports: 01/05/2018	Last EDR Contact: 04/27/2018
Number of Days to Update: 14	Next Scheduled EDR Contact: 07/16/2018
	Data Release Frequency: Quarterly

NPL LIENS: Federal Superfund Liens

Federal Superfund Liens. Under the authority granted the USEPA by CERCLA of 1980, the USEPA has the authority to file liens against real property in order to recover remedial action expenditures or when the property owner received notification of potential liability. USEPA compiles a listing of filed notices of Superfund Liens.

Date of Government Version: 10/15/1991	Source: EPA
Date Data Arrived at EDR: 02/02/1994	Telephone: 202-564-4267
Date Made Active in Reports: 03/30/1994	Last EDR Contact: 08/15/2011
Number of Days to Update: 56	Next Scheduled EDR Contact: 11/28/2011
	Data Release Frequency: No Update Planned

GOVERNMENT RECORDS SEARCHED / DATA CURRENCY TRACKING

Federal Delisted NPL site list

Delisted NPL: National Priority List Deletions

The National Oil and Hazardous Substances Pollution Contingency Plan (NCP) establishes the criteria that the EPA uses to delete sites from the NPL. In accordance with 40 CFR 300.425.(e), sites may be deleted from the NPL where no further response is appropriate.

Date of Government Version: 12/11/2017	Source: EPA
Date Data Arrived at EDR: 12/22/2017	Telephone: N/A
Date Made Active in Reports: 01/05/2018	Last EDR Contact: 04/27/2018
Number of Days to Update: 14	Next Scheduled EDR Contact: 07/16/2018
	Data Release Frequency: Quarterly

Federal CERCLIS list

FEDERAL FACILITY: Federal Facility Site Information listing

A listing of National Priority List (NPL) and Base Realignment and Closure (BRAC) sites found in the Comprehensive Environmental Response, Compensation and Liability Information System (CERCLIS) Database where EPA Federal Facilities Restoration and Reuse Office is involved in cleanup activities.

Date of Government Version: 11/07/2016	Source: Environmental Protection Agency
Date Data Arrived at EDR: 01/05/2017	Telephone: 703-603-8704
Date Made Active in Reports: 04/07/2017	Last EDR Contact: 04/06/2018
Number of Days to Update: 92	Next Scheduled EDR Contact: 07/16/2018
	Data Release Frequency: Varies

SEMS: Superfund Enterprise Management System

SEMS (Superfund Enterprise Management System) tracks hazardous waste sites, potentially hazardous waste sites, and remedial activities performed in support of EPA's Superfund Program across the United States. The list was formerly know as CERCLIS, renamed to SEMS by the EPA in 2015. The list contains data on potentially hazardous waste sites that have been reported to the USEPA by states, municipalities, private companies and private persons, pursuant to Section 103 of the Comprehensive Environmental Response, Compensation, and Liability Act (CERCLA). This dataset also contains sites which are either proposed to or on the National Priorities List (NPL) and the sites which are in the screening and assessment phase for possible inclusion on the NPL.

Date of Government Version: 01/09/2018	Source: EPA
Date Data Arrived at EDR: 02/06/2018	Telephone: 800-424-9346
Date Made Active in Reports: 04/13/2018	Last EDR Contact: 04/27/2018
Number of Days to Update: 66	Next Scheduled EDR Contact: 07/30/2018
	Data Release Frequency: Quarterly

Federal CERCLIS NFRAP site list

SEMS-ARCHIVE: Superfund Enterprise Management System Archive

GOVERNMENT RECORDS SEARCHED / DATA CURRENCY TRACKING

SEMS-ARCHIVE (Superfund Enterprise Management System Archive) tracks sites that have no further interest under the Federal Superfund Program based on available information. The list was formerly known as the CERCLIS-NFRAP, renamed to SEMS ARCHIVE by the EPA in 2015. EPA may perform a minimal level of assessment work at a site while it is archived if site conditions change and/or new information becomes available. Archived sites have been removed and archived from the inventory of SEMS sites. Archived status indicates that, to the best of EPA's knowledge, assessment at a site has been completed and that EPA has determined no further steps will be taken to list the site on the National Priorities List (NPL), unless information indicates this decision was not appropriate or other considerations require a recommendation for listing at a later time. The decision does not necessarily mean that there is no hazard associated with a given site; it only means that, based upon available information, the location is not judged to be potential NPL site.

Date of Government Version: 01/09/2018	Source: EPA
Date Data Arrived at EDR: 02/06/2018	Telephone: 800-424-9346
Date Made Active in Reports: 04/13/2018	Last EDR Contact: 04/27/2018
Number of Days to Update: 66	Next Scheduled EDR Contact: 07/30/2018
	Data Release Frequency: Quarterly

Federal RCRA CORRACTS facilities list

CORRACTS: Corrective Action Report

CORRACTS identifies hazardous waste handlers with RCRA corrective action activity.

Date of Government Version: 12/11/2017	Source: EPA
Date Data Arrived at EDR: 12/26/2017	Telephone: 800-424-9346
Date Made Active in Reports: 02/09/2018	Last EDR Contact: 03/28/2018
Number of Days to Update: 45	Next Scheduled EDR Contact: 07/09/2018
	Data Release Frequency: Quarterly

Federal RCRA non-CORRACTS TSD facilities list

RCRA-TSDF: RCRA - Treatment, Storage and Disposal

RCRAInfo is EPA's comprehensive information system, providing access to data supporting the Resource Conservation and Recovery Act (RCRA) of 1976 and the Hazardous and Solid Waste Amendments (HSWA) of 1984. The database includes selective information on sites which generate, transport, store, treat and/or dispose of hazardous waste as defined by the Resource Conservation and Recovery Act (RCRA). Transporters are individuals or entities that move hazardous waste from the generator offsite to a facility that can recycle, treat, store, or dispose of the waste. TSDFs treat, store, or dispose of the waste.

Date of Government Version: 12/11/2017	Source: Environmental Protection Agency
Date Data Arrived at EDR: 12/26/2017	Telephone: (415) 495-8895
Date Made Active in Reports: 02/09/2018	Last EDR Contact: 03/28/2018
Number of Days to Update: 45	Next Scheduled EDR Contact: 07/09/2018
	Data Release Frequency: Quarterly

Federal RCRA generators list

RCRA-LQG: RCRA - Large Quantity Generators

RCRAInfo is EPA's comprehensive information system, providing access to data supporting the Resource Conservation and Recovery Act (RCRA) of 1976 and the Hazardous and Solid Waste Amendments (HSWA) of 1984. The database includes selective information on sites which generate, transport, store, treat and/or dispose of hazardous waste as defined by the Resource Conservation and Recovery Act (RCRA). Large quantity generators (LQGs) generate over 1,000 kilograms (kg) of hazardous waste, or over 1 kg of acutely hazardous waste per month.

Date of Government Version: 12/11/2017	Source: Environmental Protection Agency
Date Data Arrived at EDR: 12/26/2017	Telephone: (415) 495-8895
Date Made Active in Reports: 02/09/2018	Last EDR Contact: 03/28/2018
Number of Days to Update: 45	Next Scheduled EDR Contact: 07/09/2018
	Data Release Frequency: Quarterly

GOVERNMENT RECORDS SEARCHED / DATA CURRENCY TRACKING

RCRA-SQG: RCRA - Small Quantity Generators

RCRAInfo is EPA's comprehensive information system, providing access to data supporting the Resource Conservation and Recovery Act (RCRA) of 1976 and the Hazardous and Solid Waste Amendments (HSWA) of 1984. The database includes selective information on sites which generate, transport, store, treat and/or dispose of hazardous waste as defined by the Resource Conservation and Recovery Act (RCRA). Small quantity generators (SQGs) generate between 100 kg and 1,000 kg of hazardous waste per month.

Date of Government Version: 12/11/2017	Source: Environmental Protection Agency
Date Data Arrived at EDR: 12/26/2017	Telephone: (415) 495-8895
Date Made Active in Reports: 02/09/2018	Last EDR Contact: 03/28/2018
Number of Days to Update: 45	Next Scheduled EDR Contact: 07/09/2018
	Data Release Frequency: Quarterly

RCRA-CESQG: RCRA - Conditionally Exempt Small Quantity Generators

RCRAInfo is EPA's comprehensive information system, providing access to data supporting the Resource Conservation and Recovery Act (RCRA) of 1976 and the Hazardous and Solid Waste Amendments (HSWA) of 1984. The database includes selective information on sites which generate, transport, store, treat and/or dispose of hazardous waste as defined by the Resource Conservation and Recovery Act (RCRA). Conditionally exempt small quantity generators (CESQGs) generate less than 100 kg of hazardous waste, or less than 1 kg of acutely hazardous waste per month.

Date of Government Version: 12/11/2017	Source: Environmental Protection Agency
Date Data Arrived at EDR: 12/26/2017	Telephone: (415) 495-8895
Date Made Active in Reports: 02/09/2018	Last EDR Contact: 03/28/2018
Number of Days to Update: 45	Next Scheduled EDR Contact: 07/09/2018
	Data Release Frequency: Quarterly

Federal institutional controls / engineering controls registries

LUCIS: Land Use Control Information System

LUCIS contains records of land use control information pertaining to the former Navy Base Realignment and Closure properties.

Date of Government Version: 02/16/2018	Source: Department of the Navy
Date Data Arrived at EDR: 02/22/2018	Telephone: 843-820-7326
Date Made Active in Reports: 05/11/2018	Last EDR Contact: 05/09/2018
Number of Days to Update: 78	Next Scheduled EDR Contact: 08/27/2018
	Data Release Frequency: Varies

US ENG CONTROLS: Engineering Controls Sites List

A listing of sites with engineering controls in place. Engineering controls include various forms of caps, building foundations, liners, and treatment methods to create pathway elimination for regulated substances to enter environmental media or effect human health.

Date of Government Version: 02/13/2018	Source: Environmental Protection Agency
Date Data Arrived at EDR: 02/27/2018	Telephone: 703-603-0695
Date Made Active in Reports: 05/11/2018	Last EDR Contact: 02/27/2018
Number of Days to Update: 73	Next Scheduled EDR Contact: 06/11/2018
	Data Release Frequency: Varies

US INST CONTROL: Sites with Institutional Controls

A listing of sites with institutional controls in place. Institutional controls include administrative measures, such as groundwater use restrictions, construction restrictions, property use restrictions, and post remediation care requirements intended to prevent exposure to contaminants remaining on site. Deed restrictions are generally required as part of the institutional controls.

Date of Government Version: 02/13/2018	Source: Environmental Protection Agency
Date Data Arrived at EDR: 02/27/2018	Telephone: 703-603-0695
Date Made Active in Reports: 05/11/2018	Last EDR Contact: 02/27/2018
Number of Days to Update: 73	Next Scheduled EDR Contact: 06/11/2018
	Data Release Frequency: Varies

GOVERNMENT RECORDS SEARCHED / DATA CURRENCY TRACKING

Federal ERNS list

ERNS: Emergency Response Notification System

Emergency Response Notification System. ERNS records and stores information on reported releases of oil and hazardous substances.

Date of Government Version: 01/16/2018
Date Data Arrived at EDR: 01/19/2018
Date Made Active in Reports: 03/23/2018
Number of Days to Update: 63

Source: National Response Center, United States Coast Guard
Telephone: 202-267-2180
Last EDR Contact: 03/27/2018
Next Scheduled EDR Contact: 07/09/2018
Data Release Frequency: Quarterly

State- and tribal - equivalent NPL

RESPONSE: State Response Sites

Identifies confirmed release sites where DTSC is involved in remediation, either in a lead or oversight capacity. These confirmed release sites are generally high-priority and high potential risk.

Date of Government Version: 01/30/2018
Date Data Arrived at EDR: 01/31/2018
Date Made Active in Reports: 03/19/2018
Number of Days to Update: 47

Source: Department of Toxic Substances Control
Telephone: 916-323-3400
Last EDR Contact: 05/02/2018
Next Scheduled EDR Contact: 08/13/2018
Data Release Frequency: Quarterly

State- and tribal - equivalent CERCLIS

ENVIROSTOR: EnviroStor Database

The Department of Toxic Substances Control's (DTSC's) Site Mitigation and Brownfields Reuse Program's (SMBRP's) EnviroStor database identifies sites that have known contamination or sites for which there may be reasons to investigate further. The database includes the following site types: Federal Superfund sites (National Priorities List (NPL)); State Response, including Military Facilities and State Superfund; Voluntary Cleanup; and School sites. EnviroStor provides similar information to the information that was available in CalSites, and provides additional site information, including, but not limited to, identification of formerly-contaminated properties that have been released for reuse, properties where environmental deed restrictions have been recorded to prevent inappropriate land uses, and risk characterization information that is used to assess potential impacts to public health and the environment at contaminated sites.

Date of Government Version: 01/30/2018
Date Data Arrived at EDR: 01/31/2018
Date Made Active in Reports: 03/19/2018
Number of Days to Update: 47

Source: Department of Toxic Substances Control
Telephone: 916-323-3400
Last EDR Contact: 05/02/2018
Next Scheduled EDR Contact: 08/13/2018
Data Release Frequency: Quarterly

State and tribal landfill and/or solid waste disposal site lists

SWF/LF (SWIS): Solid Waste Information System

Active, Closed and Inactive Landfills. SWF/LF records typically contain an inventory of solid waste disposal facilities or landfills. These may be active or inactive facilities or open dumps that failed to meet RCRA Section 4004 criteria for solid waste landfills or disposal sites.

Date of Government Version: 02/12/2018
Date Data Arrived at EDR: 02/14/2018
Date Made Active in Reports: 04/03/2018
Number of Days to Update: 48

Source: Department of Resources Recycling and Recovery
Telephone: 916-341-6320
Last EDR Contact: 05/16/2018
Next Scheduled EDR Contact: 08/27/2018
Data Release Frequency: Quarterly

State and tribal leaking storage tank lists

GOVERNMENT RECORDS SEARCHED / DATA CURRENCY TRACKING

LUST REG 7: Leaking Underground Storage Tank Case Listing

Leaking Underground Storage Tank locations. Imperial, Riverside, San Diego, Santa Barbara counties.

Date of Government Version: 02/26/2004	Source: California Regional Water Quality Control Board Colorado River Basin Region (7)
Date Data Arrived at EDR: 02/26/2004	Telephone: 760-776-8943
Date Made Active in Reports: 03/24/2004	Last EDR Contact: 08/01/2011
Number of Days to Update: 27	Next Scheduled EDR Contact: 11/14/2011
	Data Release Frequency: No Update Planned

LUST: Leaking Underground Fuel Tank Report (GEOTRACKER)

Leaking Underground Storage Tank (LUST) Sites included in GeoTracker. GeoTracker is the Water Boards data management system for sites that impact, or have the potential to impact, water quality in California, with emphasis on groundwater.

Date of Government Version: 03/12/2018	Source: State Water Resources Control Board
Date Data Arrived at EDR: 03/14/2018	Telephone: see region list
Date Made Active in Reports: 03/21/2018	Last EDR Contact: 03/14/2018
Number of Days to Update: 7	Next Scheduled EDR Contact: 06/25/2018
	Data Release Frequency: Quarterly

LUST REG 9: Leaking Underground Storage Tank Report

Orange, Riverside, San Diego counties. For more current information, please refer to the State Water Resources Control Board's LUST database.

Date of Government Version: 03/01/2001	Source: California Regional Water Quality Control Board San Diego Region (9)
Date Data Arrived at EDR: 04/23/2001	Telephone: 858-637-5595
Date Made Active in Reports: 05/21/2001	Last EDR Contact: 09/26/2011
Number of Days to Update: 28	Next Scheduled EDR Contact: 01/09/2012
	Data Release Frequency: No Update Planned

LUST REG 8: Leaking Underground Storage Tanks

California Regional Water Quality Control Board Santa Ana Region (8). For more current information, please refer to the State Water Resources Control Board's LUST database.

Date of Government Version: 02/14/2005	Source: California Regional Water Quality Control Board Santa Ana Region (8)
Date Data Arrived at EDR: 02/15/2005	Telephone: 909-782-4496
Date Made Active in Reports: 03/28/2005	Last EDR Contact: 08/15/2011
Number of Days to Update: 41	Next Scheduled EDR Contact: 11/28/2011
	Data Release Frequency: Varies

LUST REG 6V: Leaking Underground Storage Tank Case Listing

Leaking Underground Storage Tank locations. Inyo, Kern, Los Angeles, Mono, San Bernardino counties.

Date of Government Version: 06/07/2005	Source: California Regional Water Quality Control Board Victorville Branch Office (6)
Date Data Arrived at EDR: 06/07/2005	Telephone: 760-241-7365
Date Made Active in Reports: 06/29/2005	Last EDR Contact: 09/12/2011
Number of Days to Update: 22	Next Scheduled EDR Contact: 12/26/2011
	Data Release Frequency: No Update Planned

LUST REG 6L: Leaking Underground Storage Tank Case Listing

For more current information, please refer to the State Water Resources Control Board's LUST database.

Date of Government Version: 09/09/2003	Source: California Regional Water Quality Control Board Lahontan Region (6)
Date Data Arrived at EDR: 09/10/2003	Telephone: 530-542-5572
Date Made Active in Reports: 10/07/2003	Last EDR Contact: 09/12/2011
Number of Days to Update: 27	Next Scheduled EDR Contact: 12/26/2011
	Data Release Frequency: No Update Planned

LUST REG 5: Leaking Underground Storage Tank Database

Leaking Underground Storage Tank locations. Alameda, Alpine, Amador, Butte, Colusa, Contra Costa, Calveras, El Dorado, Fresno, Glenn, Kern, Kings, Lake, Lassen, Madera, Mariposa, Merced, Modoc, Napa, Nevada, Placer, Plumas, Sacramento, San Joaquin, Shasta, Solano, Stanislaus, Sutter, Tehama, Tulare, Tuolumne, Yolo, Yuba counties.

GOVERNMENT RECORDS SEARCHED / DATA CURRENCY TRACKING

Date of Government Version: 07/01/2008
Date Data Arrived at EDR: 07/22/2008
Date Made Active in Reports: 07/31/2008
Number of Days to Update: 9

Source: California Regional Water Quality Control Board Central Valley Region (5)
Telephone: 916-464-4834
Last EDR Contact: 07/01/2011
Next Scheduled EDR Contact: 10/17/2011
Data Release Frequency: No Update Planned

LUST REG 4: Underground Storage Tank Leak List

Los Angeles, Ventura counties. For more current information, please refer to the State Water Resources Control Board's LUST database.

Date of Government Version: 09/07/2004
Date Data Arrived at EDR: 09/07/2004
Date Made Active in Reports: 10/12/2004
Number of Days to Update: 35

Source: California Regional Water Quality Control Board Los Angeles Region (4)
Telephone: 213-576-6710
Last EDR Contact: 09/06/2011
Next Scheduled EDR Contact: 12/19/2011
Data Release Frequency: No Update Planned

LUST REG 3: Leaking Underground Storage Tank Database

Leaking Underground Storage Tank locations. Monterey, San Benito, San Luis Obispo, Santa Barbara, Santa Cruz counties.

Date of Government Version: 05/19/2003
Date Data Arrived at EDR: 05/19/2003
Date Made Active in Reports: 06/02/2003
Number of Days to Update: 14

Source: California Regional Water Quality Control Board Central Coast Region (3)
Telephone: 805-542-4786
Last EDR Contact: 07/18/2011
Next Scheduled EDR Contact: 10/31/2011
Data Release Frequency: No Update Planned

LUST REG 2: Fuel Leak List

Leaking Underground Storage Tank locations. Alameda, Contra Costa, Marin, Napa, San Francisco, San Mateo, Santa Clara, Solano, Sonoma counties.

Date of Government Version: 09/30/2004
Date Data Arrived at EDR: 10/20/2004
Date Made Active in Reports: 11/19/2004
Number of Days to Update: 30

Source: California Regional Water Quality Control Board San Francisco Bay Region (2)
Telephone: 510-622-2433
Last EDR Contact: 09/19/2011
Next Scheduled EDR Contact: 01/02/2012
Data Release Frequency: Quarterly

LUST REG 1: Active Toxic Site Investigation

Del Norte, Humboldt, Lake, Mendocino, Modoc, Siskiyou, Sonoma, Trinity counties. For more current information, please refer to the State Water Resources Control Board's LUST database.

Date of Government Version: 02/01/2001
Date Data Arrived at EDR: 02/28/2001
Date Made Active in Reports: 03/29/2001
Number of Days to Update: 29

Source: California Regional Water Quality Control Board North Coast (1)
Telephone: 707-570-3769
Last EDR Contact: 08/01/2011
Next Scheduled EDR Contact: 11/14/2011
Data Release Frequency: No Update Planned

INDIAN LUST R8: Leaking Underground Storage Tanks on Indian Land

LUSTs on Indian land in Colorado, Montana, North Dakota, South Dakota, Utah and Wyoming.

Date of Government Version: 10/12/2017
Date Data Arrived at EDR: 01/23/2018
Date Made Active in Reports: 04/13/2018
Number of Days to Update: 80

Source: EPA Region 8
Telephone: 303-312-6271
Last EDR Contact: 05/18/2018
Next Scheduled EDR Contact: 08/06/2018
Data Release Frequency: Varies

INDIAN LUST R9: Leaking Underground Storage Tanks on Indian Land

LUSTs on Indian land in Arizona, California, New Mexico and Nevada

Date of Government Version: 09/30/2017
Date Data Arrived at EDR: 01/23/2018
Date Made Active in Reports: 04/13/2018
Number of Days to Update: 80

Source: Environmental Protection Agency
Telephone: 415-972-3372
Last EDR Contact: 05/18/2018
Next Scheduled EDR Contact: 08/06/2018
Data Release Frequency: Varies

GOVERNMENT RECORDS SEARCHED / DATA CURRENCY TRACKING

INDIAN LUST R10: Leaking Underground Storage Tanks on Indian Land
LUSTs on Indian land in Alaska, Idaho, Oregon and Washington.

Date of Government Version: 10/24/2017	Source: EPA Region 10
Date Data Arrived at EDR: 01/23/2018	Telephone: 206-553-2857
Date Made Active in Reports: 04/13/2018	Last EDR Contact: 05/18/2018
Number of Days to Update: 80	Next Scheduled EDR Contact: 08/06/2018
	Data Release Frequency: Varies

INDIAN LUST R1: Leaking Underground Storage Tanks on Indian Land
A listing of leaking underground storage tank locations on Indian Land.

Date of Government Version: 10/14/2017	Source: EPA Region 1
Date Data Arrived at EDR: 01/23/2018	Telephone: 617-918-1313
Date Made Active in Reports: 04/13/2018	Last EDR Contact: 05/18/2018
Number of Days to Update: 80	Next Scheduled EDR Contact: 08/06/2018
	Data Release Frequency: Varies

INDIAN LUST R4: Leaking Underground Storage Tanks on Indian Land
LUSTs on Indian land in Florida, Mississippi and North Carolina.

Date of Government Version: 10/14/2017	Source: EPA Region 4
Date Data Arrived at EDR: 01/23/2018	Telephone: 404-562-8677
Date Made Active in Reports: 04/13/2018	Last EDR Contact: 05/16/2018
Number of Days to Update: 80	Next Scheduled EDR Contact: 08/06/2018
	Data Release Frequency: Varies

INDIAN LUST R6: Leaking Underground Storage Tanks on Indian Land
LUSTs on Indian land in New Mexico and Oklahoma.

Date of Government Version: 01/06/2018	Source: EPA Region 6
Date Data Arrived at EDR: 01/23/2018	Telephone: 214-665-6597
Date Made Active in Reports: 04/13/2018	Last EDR Contact: 05/18/2018
Number of Days to Update: 80	Next Scheduled EDR Contact: 08/06/2018
	Data Release Frequency: Varies

INDIAN LUST R5: Leaking Underground Storage Tanks on Indian Land
Leaking underground storage tanks located on Indian Land in Michigan, Minnesota and Wisconsin.

Date of Government Version: 10/16/2017	Source: EPA, Region 5
Date Data Arrived at EDR: 01/23/2018	Telephone: 312-886-7439
Date Made Active in Reports: 04/13/2018	Last EDR Contact: 05/18/2018
Number of Days to Update: 80	Next Scheduled EDR Contact: 08/06/2018
	Data Release Frequency: Varies

INDIAN LUST R7: Leaking Underground Storage Tanks on Indian Land
LUSTs on Indian land in Iowa, Kansas, and Nebraska

Date of Government Version: 10/12/2017	Source: EPA Region 7
Date Data Arrived at EDR: 01/23/2018	Telephone: 913-551-7003
Date Made Active in Reports: 04/13/2018	Last EDR Contact: 05/18/2018
Number of Days to Update: 80	Next Scheduled EDR Contact: 08/06/2018
	Data Release Frequency: Varies

CPS-SLIC: Statewide SLIC Cases (GEOTRACKER)

Cleanup Program Sites (CPS; also known as Site Cleanups [SC] and formerly known as Spills, Leaks, Investigations, and Cleanups [SLIC] sites) included in GeoTracker. GeoTracker is the Water Boards data management system for sites that impact, or have the potential to impact, water quality in California, with emphasis on groundwater.

Date of Government Version: 03/12/2018	Source: State Water Resources Control Board
Date Data Arrived at EDR: 03/14/2018	Telephone: 866-480-1028
Date Made Active in Reports: 03/21/2018	Last EDR Contact: 12/12/2018
Number of Days to Update: 7	Next Scheduled EDR Contact: 06/25/2018
	Data Release Frequency: Varies

GOVERNMENT RECORDS SEARCHED / DATA CURRENCY TRACKING

SLIC REG 1: Active Toxic Site Investigations

The SLIC (Spills, Leaks, Investigations and Cleanup) program is designed to protect and restore water quality from spills, leaks, and similar discharges.

Date of Government Version: 04/03/2003
Date Data Arrived at EDR: 04/07/2003
Date Made Active in Reports: 04/25/2003
Number of Days to Update: 18

Source: California Regional Water Quality Control Board, North Coast Region (1)
Telephone: 707-576-2220
Last EDR Contact: 08/01/2011
Next Scheduled EDR Contact: 11/14/2011
Data Release Frequency: No Update Planned

SLIC REG 2: Spills, Leaks, Investigation & Cleanup Cost Recovery Listing

The SLIC (Spills, Leaks, Investigations and Cleanup) program is designed to protect and restore water quality from spills, leaks, and similar discharges.

Date of Government Version: 09/30/2004
Date Data Arrived at EDR: 10/20/2004
Date Made Active in Reports: 11/19/2004
Number of Days to Update: 30

Source: Regional Water Quality Control Board San Francisco Bay Region (2)
Telephone: 510-286-0457
Last EDR Contact: 09/19/2011
Next Scheduled EDR Contact: 01/02/2012
Data Release Frequency: Quarterly

SLIC REG 3: Spills, Leaks, Investigation & Cleanup Cost Recovery Listing

The SLIC (Spills, Leaks, Investigations and Cleanup) program is designed to protect and restore water quality from spills, leaks, and similar discharges.

Date of Government Version: 05/18/2006
Date Data Arrived at EDR: 05/18/2006
Date Made Active in Reports: 06/15/2006
Number of Days to Update: 28

Source: California Regional Water Quality Control Board Central Coast Region (3)
Telephone: 805-549-3147
Last EDR Contact: 07/18/2011
Next Scheduled EDR Contact: 10/31/2011
Data Release Frequency: Semi-Annually

SLIC REG 4: Spills, Leaks, Investigation & Cleanup Cost Recovery Listing

The SLIC (Spills, Leaks, Investigations and Cleanup) program is designed to protect and restore water quality from spills, leaks, and similar discharges.

Date of Government Version: 11/17/2004
Date Data Arrived at EDR: 11/18/2004
Date Made Active in Reports: 01/04/2005
Number of Days to Update: 47

Source: Region Water Quality Control Board Los Angeles Region (4)
Telephone: 213-576-6600
Last EDR Contact: 07/01/2011
Next Scheduled EDR Contact: 10/17/2011
Data Release Frequency: Varies

SLIC REG 5: Spills, Leaks, Investigation & Cleanup Cost Recovery Listing

The SLIC (Spills, Leaks, Investigations and Cleanup) program is designed to protect and restore water quality from spills, leaks, and similar discharges.

Date of Government Version: 04/01/2005
Date Data Arrived at EDR: 04/05/2005
Date Made Active in Reports: 04/21/2005
Number of Days to Update: 16

Source: Regional Water Quality Control Board Central Valley Region (5)
Telephone: 916-464-3291
Last EDR Contact: 09/12/2011
Next Scheduled EDR Contact: 12/26/2011
Data Release Frequency: Semi-Annually

SLIC REG 6V: Spills, Leaks, Investigation & Cleanup Cost Recovery Listing

The SLIC (Spills, Leaks, Investigations and Cleanup) program is designed to protect and restore water quality from spills, leaks, and similar discharges.

Date of Government Version: 05/24/2005
Date Data Arrived at EDR: 05/25/2005
Date Made Active in Reports: 06/16/2005
Number of Days to Update: 22

Source: Regional Water Quality Control Board, Victorville Branch
Telephone: 619-241-6583
Last EDR Contact: 08/15/2011
Next Scheduled EDR Contact: 11/28/2011
Data Release Frequency: Semi-Annually

GOVERNMENT RECORDS SEARCHED / DATA CURRENCY TRACKING

SLIC REG 6L: SLIC Sites

The SLIC (Spills, Leaks, Investigations and Cleanup) program is designed to protect and restore water quality from spills, leaks, and similar discharges.

Date of Government Version: 09/07/2004
Date Data Arrived at EDR: 09/07/2004
Date Made Active in Reports: 10/12/2004
Number of Days to Update: 35

Source: California Regional Water Quality Control Board, Lahontan Region
Telephone: 530-542-5574
Last EDR Contact: 08/15/2011
Next Scheduled EDR Contact: 11/28/2011
Data Release Frequency: No Update Planned

SLIC REG 7: SLIC List

The SLIC (Spills, Leaks, Investigations and Cleanup) program is designed to protect and restore water quality from spills, leaks, and similar discharges.

Date of Government Version: 11/24/2004
Date Data Arrived at EDR: 11/29/2004
Date Made Active in Reports: 01/04/2005
Number of Days to Update: 36

Source: California Regional Quality Control Board, Colorado River Basin Region
Telephone: 760-346-7491
Last EDR Contact: 08/01/2011
Next Scheduled EDR Contact: 11/14/2011
Data Release Frequency: No Update Planned

SLIC REG 8: Spills, Leaks, Investigation & Cleanup Cost Recovery Listing

The SLIC (Spills, Leaks, Investigations and Cleanup) program is designed to protect and restore water quality from spills, leaks, and similar discharges.

Date of Government Version: 04/03/2008
Date Data Arrived at EDR: 04/03/2008
Date Made Active in Reports: 04/14/2008
Number of Days to Update: 11

Source: California Region Water Quality Control Board Santa Ana Region (8)
Telephone: 951-782-3298
Last EDR Contact: 09/12/2011
Next Scheduled EDR Contact: 12/26/2011
Data Release Frequency: Semi-Annually

SLIC REG 9: Spills, Leaks, Investigation & Cleanup Cost Recovery Listing

The SLIC (Spills, Leaks, Investigations and Cleanup) program is designed to protect and restore water quality from spills, leaks, and similar discharges.

Date of Government Version: 09/10/2007
Date Data Arrived at EDR: 09/11/2007
Date Made Active in Reports: 09/28/2007
Number of Days to Update: 17

Source: California Regional Water Quality Control Board San Diego Region (9)
Telephone: 858-467-2980
Last EDR Contact: 08/08/2011
Next Scheduled EDR Contact: 11/21/2011
Data Release Frequency: Annually

State and tribal registered storage tank lists

FEMA UST: Underground Storage Tank Listing

A listing of all FEMA owned underground storage tanks.

Date of Government Version: 05/15/2017
Date Data Arrived at EDR: 05/30/2017
Date Made Active in Reports: 10/13/2017
Number of Days to Update: 136

Source: FEMA
Telephone: 202-646-5797
Last EDR Contact: 04/13/2018
Next Scheduled EDR Contact: 07/23/2018
Data Release Frequency: Varies

UST CLOSURE: Proposed Closure of Underground Storage Tank (UST) Cases

UST cases that are being considered for closure by either the State Water Resources Control Board or the Executive Director have been posted for a 60-day public comment period. UST Case Closures being proposed for consideration by the State Water Resources Control Board. These are primarily UST cases that meet closure criteria under the decisional framework in State Water Board Resolution No. 92-49 and other Board orders. UST Case Closures proposed for consideration by the Executive Director pursuant to State Water Board Resolution No. 2012-0061. These are cases that meet the criteria of the Low-Threat UST Case Closure Policy. UST Case Closure Review Denials and Approved Orders.

GOVERNMENT RECORDS SEARCHED / DATA CURRENCY TRACKING

Date of Government Version: 03/08/2018
Date Data Arrived at EDR: 03/14/2018
Date Made Active in Reports: 05/04/2018
Number of Days to Update: 51

Source: State Water Resources Control Board
Telephone: 916-327-7844
Last EDR Contact: 03/14/2018
Next Scheduled EDR Contact: 06/25/2018
Data Release Frequency: Varies

MILITARY UST SITES: Military UST Sites (GEOTRACKER)

Military ust sites

Date of Government Version: 03/12/2018
Date Data Arrived at EDR: 03/14/2018
Date Made Active in Reports: 05/04/2018
Number of Days to Update: 51

Source: State Water Resources Control Board
Telephone: 866-480-1028
Last EDR Contact: 12/12/2018
Next Scheduled EDR Contact: 06/25/2018
Data Release Frequency: Varies

UST: Active UST Facilities

Active UST facilities gathered from the local regulatory agencies

Date of Government Version: 03/12/2018
Date Data Arrived at EDR: 03/14/2018
Date Made Active in Reports: 03/29/2018
Number of Days to Update: 15

Source: SWRCB
Telephone: 916-341-5851
Last EDR Contact: 03/14/2018
Next Scheduled EDR Contact: 06/25/2018
Data Release Frequency: Semi-Annually

AST: Aboveground Petroleum Storage Tank Facilities

A listing of aboveground storage tank petroleum storage tank locations.

Date of Government Version: 07/06/2016
Date Data Arrived at EDR: 07/12/2016
Date Made Active in Reports: 09/19/2016
Number of Days to Update: 69

Source: California Environmental Protection Agency
Telephone: 916-327-5092
Last EDR Contact: 03/21/2018
Next Scheduled EDR Contact: 07/09/2018
Data Release Frequency: Quarterly

INDIAN UST R1: Underground Storage Tanks on Indian Land

The Indian Underground Storage Tank (UST) database provides information about underground storage tanks on Indian land in EPA Region 1 (Connecticut, Maine, Massachusetts, New Hampshire, Rhode Island, Vermont and ten Tribal Nations).

Date of Government Version: 10/14/2017
Date Data Arrived at EDR: 01/23/2018
Date Made Active in Reports: 04/13/2018
Number of Days to Update: 80

Source: EPA, Region 1
Telephone: 617-918-1313
Last EDR Contact: 05/18/2018
Next Scheduled EDR Contact: 08/06/2018
Data Release Frequency: Varies

INDIAN UST R8: Underground Storage Tanks on Indian Land

The Indian Underground Storage Tank (UST) database provides information about underground storage tanks on Indian land in EPA Region 8 (Colorado, Montana, North Dakota, South Dakota, Utah, Wyoming and 27 Tribal Nations).

Date of Government Version: 10/12/2017
Date Data Arrived at EDR: 01/23/2018
Date Made Active in Reports: 04/13/2018
Number of Days to Update: 80

Source: EPA Region 8
Telephone: 303-312-6137
Last EDR Contact: 05/18/2018
Next Scheduled EDR Contact: 08/06/2018
Data Release Frequency: Varies

INDIAN UST R7: Underground Storage Tanks on Indian Land

The Indian Underground Storage Tank (UST) database provides information about underground storage tanks on Indian land in EPA Region 7 (Iowa, Kansas, Missouri, Nebraska, and 9 Tribal Nations).

Date of Government Version: 01/13/2018
Date Data Arrived at EDR: 01/23/2018
Date Made Active in Reports: 04/13/2018
Number of Days to Update: 80

Source: EPA Region 7
Telephone: 913-551-7003
Last EDR Contact: 05/18/2018
Next Scheduled EDR Contact: 08/06/2018
Data Release Frequency: Varies

GOVERNMENT RECORDS SEARCHED / DATA CURRENCY TRACKING

INDIAN UST R6: Underground Storage Tanks on Indian Land

The Indian Underground Storage Tank (UST) database provides information about underground storage tanks on Indian land in EPA Region 6 (Louisiana, Arkansas, Oklahoma, New Mexico, Texas and 65 Tribes).

Date of Government Version: 04/24/2017	Source: EPA Region 6
Date Data Arrived at EDR: 07/27/2017	Telephone: 214-665-7591
Date Made Active in Reports: 12/08/2017	Last EDR Contact: 05/18/2018
Number of Days to Update: 134	Next Scheduled EDR Contact: 08/06/2018
	Data Release Frequency: Varies

INDIAN UST R9: Underground Storage Tanks on Indian Land

The Indian Underground Storage Tank (UST) database provides information about underground storage tanks on Indian land in EPA Region 9 (Arizona, California, Hawaii, Nevada, the Pacific Islands, and Tribal Nations).

Date of Government Version: 09/30/2017	Source: EPA Region 9
Date Data Arrived at EDR: 01/23/2018	Telephone: 415-972-3368
Date Made Active in Reports: 04/13/2018	Last EDR Contact: 05/18/2018
Number of Days to Update: 80	Next Scheduled EDR Contact: 08/06/2018
	Data Release Frequency: Varies

INDIAN UST R10: Underground Storage Tanks on Indian Land

The Indian Underground Storage Tank (UST) database provides information about underground storage tanks on Indian land in EPA Region 10 (Alaska, Idaho, Oregon, Washington, and Tribal Nations).

Date of Government Version: 10/24/2017	Source: EPA Region 10
Date Data Arrived at EDR: 01/23/2018	Telephone: 206-553-2857
Date Made Active in Reports: 04/13/2018	Last EDR Contact: 05/18/2018
Number of Days to Update: 80	Next Scheduled EDR Contact: 08/06/2018
	Data Release Frequency: Varies

INDIAN UST R4: Underground Storage Tanks on Indian Land

The Indian Underground Storage Tank (UST) database provides information about underground storage tanks on Indian land in EPA Region 4 (Alabama, Florida, Georgia, Kentucky, Mississippi, North Carolina, South Carolina, Tennessee and Tribal Nations)

Date of Government Version: 10/14/2017	Source: EPA Region 4
Date Data Arrived at EDR: 01/23/2018	Telephone: 404-562-9424
Date Made Active in Reports: 04/13/2018	Last EDR Contact: 05/16/2018
Number of Days to Update: 80	Next Scheduled EDR Contact: 08/06/2018
	Data Release Frequency: Varies

INDIAN UST R5: Underground Storage Tanks on Indian Land

The Indian Underground Storage Tank (UST) database provides information about underground storage tanks on Indian land in EPA Region 5 (Michigan, Minnesota and Wisconsin and Tribal Nations).

Date of Government Version: 10/16/2017	Source: EPA Region 5
Date Data Arrived at EDR: 01/23/2018	Telephone: 312-886-6136
Date Made Active in Reports: 04/13/2018	Last EDR Contact: 05/18/2018
Number of Days to Update: 80	Next Scheduled EDR Contact: 08/06/2018
	Data Release Frequency: Varies

State and tribal voluntary cleanup sites

INDIAN VCP R7: Voluntary Cleanup Priority Listing

A listing of voluntary cleanup priority sites located on Indian Land located in Region 7.

Date of Government Version: 03/20/2008	Source: EPA, Region 7
Date Data Arrived at EDR: 04/22/2008	Telephone: 913-551-7365
Date Made Active in Reports: 05/19/2008	Last EDR Contact: 04/20/2009
Number of Days to Update: 27	Next Scheduled EDR Contact: 07/20/2009
	Data Release Frequency: Varies

GOVERNMENT RECORDS SEARCHED / DATA CURRENCY TRACKING

INDIAN VCP R1: Voluntary Cleanup Priority Listing

A listing of voluntary cleanup priority sites located on Indian Land located in Region 1.

Date of Government Version: 07/27/2015	Source: EPA, Region 1
Date Data Arrived at EDR: 09/29/2015	Telephone: 617-918-1102
Date Made Active in Reports: 02/18/2016	Last EDR Contact: 03/21/2018
Number of Days to Update: 142	Next Scheduled EDR Contact: 07/09/2018
	Data Release Frequency: Varies

VCP: Voluntary Cleanup Program Properties

Contains low threat level properties with either confirmed or unconfirmed releases and the project proponents have request that DTSC oversee investigation and/or cleanup activities and have agreed to provide coverage for DTSC's costs.

Date of Government Version: 01/30/2018	Source: Department of Toxic Substances Control
Date Data Arrived at EDR: 01/31/2018	Telephone: 916-323-3400
Date Made Active in Reports: 03/19/2018	Last EDR Contact: 05/02/2018
Number of Days to Update: 47	Next Scheduled EDR Contact: 08/13/2018
	Data Release Frequency: Quarterly

State and tribal Brownfields sites

BROWNFIELDS: Considered Brownfields Sites Listing

A listing of sites the SWRCB considers to be Brownfields since these are sites have come to them through the MOA Process.

Date of Government Version: 03/26/2018	Source: State Water Resources Control Board
Date Data Arrived at EDR: 03/27/2018	Telephone: 916-323-7905
Date Made Active in Reports: 05/04/2018	Last EDR Contact: 03/27/2018
Number of Days to Update: 38	Next Scheduled EDR Contact: 07/09/2018
	Data Release Frequency: Quarterly

ADDITIONAL ENVIRONMENTAL RECORDS

Local Brownfield lists

US BROWNFIELDS: A Listing of Brownfields Sites

Brownfields are real property, the expansion, redevelopment, or reuse of which may be complicated by the presence or potential presence of a hazardous substance, pollutant, or contaminant. Cleaning up and reinvesting in these properties takes development pressures off of undeveloped, open land, and both improves and protects the environment. Assessment, Cleanup and Redevelopment Exchange System (ACRES) stores information reported by EPA Brownfields grant recipients on brownfields properties assessed or cleaned up with grant funding as well as information on Targeted Brownfields Assessments performed by EPA Regions. A listing of ACRES Brownfield sites is obtained from Cleanups in My Community. Cleanups in My Community provides information on Brownfields properties for which information is reported back to EPA, as well as areas served by Brownfields grant programs.

Date of Government Version: 01/19/2018	Source: Environmental Protection Agency
Date Data Arrived at EDR: 01/19/2018	Telephone: 202-566-2777
Date Made Active in Reports: 02/09/2018	Last EDR Contact: 03/21/2018
Number of Days to Update: 21	Next Scheduled EDR Contact: 07/02/2018
	Data Release Frequency: Semi-Annually

Local Lists of Landfill / Solid Waste Disposal Sites

WMUDS/SWAT: Waste Management Unit Database

Waste Management Unit Database System. WMUDS is used by the State Water Resources Control Board staff and the Regional Water Quality Control Boards for program tracking and inventory of waste management units. WMUDS is composed of the following databases: Facility Information, Scheduled Inspections Information, Waste Management Unit Information, SWAT Program Information, SWAT Report Summary Information, SWAT Report Summary Data, Chapter 15 (formerly Subchapter 15) Information, Chapter 15 Monitoring Parameters, TPCA Program Information, RCRA Program Information, Closure Information, and Interested Parties Information.

GOVERNMENT RECORDS SEARCHED / DATA CURRENCY TRACKING

Date of Government Version: 04/01/2000
Date Data Arrived at EDR: 04/10/2000
Date Made Active in Reports: 05/10/2000
Number of Days to Update: 30

Source: State Water Resources Control Board
Telephone: 916-227-4448
Last EDR Contact: 05/03/2018
Next Scheduled EDR Contact: 08/13/2018
Data Release Frequency: No Update Planned

SWRCY: Recycler Database

A listing of recycling facilities in California.

Date of Government Version: 03/12/2018
Date Data Arrived at EDR: 03/14/2018
Date Made Active in Reports: 05/04/2018
Number of Days to Update: 51

Source: Department of Conservation
Telephone: 916-323-3836
Last EDR Contact: 03/14/2018
Next Scheduled EDR Contact: 06/25/2018
Data Release Frequency: Quarterly

HAULERS: Registered Waste Tire Haulers Listing

A listing of registered waste tire haulers.

Date of Government Version: 02/08/2018
Date Data Arrived at EDR: 02/09/2018
Date Made Active in Reports: 03/20/2018
Number of Days to Update: 39

Source: Integrated Waste Management Board
Telephone: 916-341-6422
Last EDR Contact: 05/22/2018
Next Scheduled EDR Contact: 08/27/2018
Data Release Frequency: Varies

INDIAN ODI: Report on the Status of Open Dumps on Indian Lands

Location of open dumps on Indian land.

Date of Government Version: 12/31/1998
Date Data Arrived at EDR: 12/03/2007
Date Made Active in Reports: 01/24/2008
Number of Days to Update: 52

Source: Environmental Protection Agency
Telephone: 703-308-8245
Last EDR Contact: 01/30/2018
Next Scheduled EDR Contact: 05/14/2018
Data Release Frequency: Varies

DEBRIS REGION 9: Torres Martinez Reservation Illegal Dump Site Locations

A listing of illegal dump sites location on the Torres Martinez Indian Reservation located in eastern Riverside County and northern Imperial County, California.

Date of Government Version: 01/12/2009
Date Data Arrived at EDR: 05/07/2009
Date Made Active in Reports: 09/21/2009
Number of Days to Update: 137

Source: EPA, Region 9
Telephone: 415-947-4219
Last EDR Contact: 04/18/2018
Next Scheduled EDR Contact: 08/06/2018
Data Release Frequency: No Update Planned

ODI: Open Dump Inventory

An open dump is defined as a disposal facility that does not comply with one or more of the Part 257 or Part 258 Subtitle D Criteria.

Date of Government Version: 06/30/1985
Date Data Arrived at EDR: 08/09/2004
Date Made Active in Reports: 09/17/2004
Number of Days to Update: 39

Source: Environmental Protection Agency
Telephone: 800-424-9346
Last EDR Contact: 06/09/2004
Next Scheduled EDR Contact: N/A
Data Release Frequency: No Update Planned

IHS OPEN DUMPS: Open Dumps on Indian Land

A listing of all open dumps located on Indian Land in the United States.

Date of Government Version: 04/01/2014
Date Data Arrived at EDR: 08/06/2014
Date Made Active in Reports: 01/29/2015
Number of Days to Update: 176

Source: Department of Health & Human Services, Indian Health Service
Telephone: 301-443-1452
Last EDR Contact: 05/04/2018
Next Scheduled EDR Contact: 08/13/2018
Data Release Frequency: Varies

GOVERNMENT RECORDS SEARCHED / DATA CURRENCY TRACKING

Local Lists of Hazardous waste / Contaminated Sites

US HIST CDL: National Clandestine Laboratory Register

A listing of clandestine drug lab locations that have been removed from the DEAs National Clandestine Laboratory Register.

Date of Government Version: 02/22/2018	Source: Drug Enforcement Administration
Date Data Arrived at EDR: 03/01/2018	Telephone: 202-307-1000
Date Made Active in Reports: 05/11/2018	Last EDR Contact: 02/27/2018
Number of Days to Update: 71	Next Scheduled EDR Contact: 06/11/2018
	Data Release Frequency: No Update Planned

HIST CAL-SITES: Calsites Database

The Calsites database contains potential or confirmed hazardous substance release properties. In 1996, California EPA reevaluated and significantly reduced the number of sites in the Calsites database. No longer updated by the state agency. It has been replaced by ENVIROSTOR.

Date of Government Version: 08/08/2005	Source: Department of Toxic Substance Control
Date Data Arrived at EDR: 08/03/2006	Telephone: 916-323-3400
Date Made Active in Reports: 08/24/2006	Last EDR Contact: 02/23/2009
Number of Days to Update: 21	Next Scheduled EDR Contact: 05/25/2009
	Data Release Frequency: No Update Planned

SCH: School Property Evaluation Program

This category contains proposed and existing school sites that are being evaluated by DTSC for possible hazardous materials contamination. In some cases, these properties may be listed in the CalSites category depending on the level of threat to public health and safety or the environment they pose.

Date of Government Version: 01/30/2018	Source: Department of Toxic Substances Control
Date Data Arrived at EDR: 01/31/2018	Telephone: 916-323-3400
Date Made Active in Reports: 03/19/2018	Last EDR Contact: 05/02/2018
Number of Days to Update: 47	Next Scheduled EDR Contact: 08/13/2018
	Data Release Frequency: Quarterly

CDL: Clandestine Drug Labs

A listing of drug lab locations. Listing of a location in this database does not indicate that any illegal drug lab materials were or were not present there, and does not constitute a determination that the location either requires or does not require additional cleanup work.

Date of Government Version: 06/30/2017	Source: Department of Toxic Substances Control
Date Data Arrived at EDR: 08/18/2017	Telephone: 916-255-6504
Date Made Active in Reports: 09/21/2017	Last EDR Contact: 05/24/2018
Number of Days to Update: 34	Next Scheduled EDR Contact: 07/23/2018
	Data Release Frequency: Varies

TOXIC PITS: Toxic Pits Cleanup Act Sites

Toxic PITS Cleanup Act Sites. TOXIC PITS identifies sites suspected of containing hazardous substances where cleanup has not yet been completed.

Date of Government Version: 07/01/1995	Source: State Water Resources Control Board
Date Data Arrived at EDR: 08/30/1995	Telephone: 916-227-4364
Date Made Active in Reports: 09/26/1995	Last EDR Contact: 01/26/2009
Number of Days to Update: 27	Next Scheduled EDR Contact: 04/27/2009
	Data Release Frequency: No Update Planned

US CDL: Clandestine Drug Labs

A listing of clandestine drug lab locations. The U.S. Department of Justice ("the Department") provides this web site as a public service. It contains addresses of some locations where law enforcement agencies reported they found chemicals or other items that indicated the presence of either clandestine drug laboratories or dumpsites. In most cases, the source of the entries is not the Department, and the Department has not verified the entry and does not guarantee its accuracy. Members of the public must verify the accuracy of all entries by, for example, contacting local law enforcement and local health departments.

GOVERNMENT RECORDS SEARCHED / DATA CURRENCY TRACKING

Date of Government Version: 02/22/2018
Date Data Arrived at EDR: 03/01/2018
Date Made Active in Reports: 05/11/2018
Number of Days to Update: 71

Source: Drug Enforcement Administration
Telephone: 202-307-1000
Last EDR Contact: 02/27/2018
Next Scheduled EDR Contact: 06/11/2018
Data Release Frequency: Quarterly

Local Lists of Registered Storage Tanks

SWEEPS UST: SWEEPS UST Listing

Statewide Environmental Evaluation and Planning System. This underground storage tank listing was updated and maintained by a company contacted by the SWRCB in the early 1990's. The listing is no longer updated or maintained. The local agency is the contact for more information on a site on the SWEEPS list.

Date of Government Version: 06/01/1994
Date Data Arrived at EDR: 07/07/2005
Date Made Active in Reports: 08/11/2005
Number of Days to Update: 35

Source: State Water Resources Control Board
Telephone: N/A
Last EDR Contact: 06/03/2005
Next Scheduled EDR Contact: N/A
Data Release Frequency: No Update Planned

UST MENDOCINO: Mendocino County UST Database

A listing of underground storage tank locations in Mendocino County.

Date of Government Version: 02/28/2018
Date Data Arrived at EDR: 03/01/2018
Date Made Active in Reports: 03/28/2018
Number of Days to Update: 27

Source: Department of Public Health
Telephone: 707-463-4466
Last EDR Contact: 05/22/2018
Next Scheduled EDR Contact: 09/10/2018
Data Release Frequency: Annually

HIST UST: Hazardous Substance Storage Container Database

The Hazardous Substance Storage Container Database is a historical listing of UST sites. Refer to local/county source for current data.

Date of Government Version: 10/15/1990
Date Data Arrived at EDR: 01/25/1991
Date Made Active in Reports: 02/12/1991
Number of Days to Update: 18

Source: State Water Resources Control Board
Telephone: 916-341-5851
Last EDR Contact: 07/26/2001
Next Scheduled EDR Contact: N/A
Data Release Frequency: No Update Planned

SAN FRANCISCO AST: Aboveground Storage Tank Site Listing

Aboveground storage tank sites

Date of Government Version: 04/19/2018
Date Data Arrived at EDR: 04/24/2018
Date Made Active in Reports: 05/04/2018
Number of Days to Update: 10

Source: San Francisco County Department of Public Health
Telephone: 415-252-3896
Last EDR Contact: 05/02/2018
Next Scheduled EDR Contact: 08/20/2018
Data Release Frequency: Varies

CA FID UST: Facility Inventory Database

The Facility Inventory Database (FID) contains a historical listing of active and inactive underground storage tank locations from the State Water Resource Control Board. Refer to local/county source for current data.

Date of Government Version: 10/31/1994
Date Data Arrived at EDR: 09/05/1995
Date Made Active in Reports: 09/29/1995
Number of Days to Update: 24

Source: California Environmental Protection Agency
Telephone: 916-341-5851
Last EDR Contact: 12/28/1998
Next Scheduled EDR Contact: N/A
Data Release Frequency: No Update Planned

Local Land Records

GOVERNMENT RECORDS SEARCHED / DATA CURRENCY TRACKING

LIENS: Environmental Liens Listing

A listing of property locations with environmental liens for California where DTSC is a lien holder.

Date of Government Version: 01/28/2018	Source: Department of Toxic Substances Control
Date Data Arrived at EDR: 03/01/2018	Telephone: 916-323-3400
Date Made Active in Reports: 04/16/2018	Last EDR Contact: 02/28/2018
Number of Days to Update: 46	Next Scheduled EDR Contact: 06/18/2018
	Data Release Frequency: Varies

LIENS 2: CERCLA Lien Information

A Federal CERCLA ('Superfund') lien can exist by operation of law at any site or property at which EPA has spent Superfund monies. These monies are spent to investigate and address releases and threatened releases of contamination. CERCLIS provides information as to the identity of these sites and properties.

Date of Government Version: 01/09/2018	Source: Environmental Protection Agency
Date Data Arrived at EDR: 02/06/2018	Telephone: 202-564-6023
Date Made Active in Reports: 05/11/2018	Last EDR Contact: 04/27/2018
Number of Days to Update: 94	Next Scheduled EDR Contact: 08/06/2018
	Data Release Frequency: Semi-Annually

DEED: Deed Restriction Listing

Site Mitigation and Brownfields Reuse Program Facility Sites with Deed Restrictions & Hazardous Waste Management Program Facility Sites with Deed / Land Use Restriction. The DTSC Site Mitigation and Brownfields Reuse Program (SMBRP) list includes sites cleaned up under the program's oversight and generally does not include current or former hazardous waste facilities that required a hazardous waste facility permit. The list represents deed restrictions that are active. Some sites have multiple deed restrictions. The DTSC Hazardous Waste Management Program (HWMP) has developed a list of current or former hazardous waste facilities that have a recorded land use restriction at the local county recorder's office. The land use restrictions on this list were required by the DTSC HWMP as a result of the presence of hazardous substances that remain on site after the facility (or part of the facility) has been closed or cleaned up. The types of land use restriction include deed notice, deed restriction, or a land use restriction that binds current and future owners.

Date of Government Version: 02/08/2018	Source: DTSC and SWRCB
Date Data Arrived at EDR: 02/08/2018	Telephone: 916-323-3400
Date Made Active in Reports: 02/08/2018	Last EDR Contact: 03/06/2018
Number of Days to Update: 0	Next Scheduled EDR Contact: 06/18/2018
	Data Release Frequency: Semi-Annually

Records of Emergency Release Reports

HMIRS: Hazardous Materials Information Reporting System

Hazardous Materials Incident Report System. HMIRS contains hazardous material spill incidents reported to DOT.

Date of Government Version: 01/19/2018	Source: U.S. Department of Transportation
Date Data Arrived at EDR: 01/19/2018	Telephone: 202-366-4555
Date Made Active in Reports: 03/23/2018	Last EDR Contact: 03/27/2018
Number of Days to Update: 63	Next Scheduled EDR Contact: 07/09/2018
	Data Release Frequency: Quarterly

CHMIRS: California Hazardous Material Incident Report System

California Hazardous Material Incident Reporting System. CHMIRS contains information on reported hazardous material incidents (accidental releases or spills).

Date of Government Version: 02/15/2018	Source: Office of Emergency Services
Date Data Arrived at EDR: 02/20/2018	Telephone: 916-845-8400
Date Made Active in Reports: 04/03/2018	Last EDR Contact: 04/24/2018
Number of Days to Update: 42	Next Scheduled EDR Contact: 08/06/2018
	Data Release Frequency: Semi-Annually

GOVERNMENT RECORDS SEARCHED / DATA CURRENCY TRACKING

LDS: Land Disposal Sites Listing (GEOTRACKER)

Land Disposal sites (Landfills) included in GeoTracker. GeoTracker is the Water Boards data management system for sites that impact, or have the potential to impact, water quality in California, with emphasis on groundwater.

Date of Government Version: 03/12/2018	Source: State Water Quality Control Board
Date Data Arrived at EDR: 03/14/2018	Telephone: 866-480-1028
Date Made Active in Reports: 05/04/2018	Last EDR Contact: 12/12/2018
Number of Days to Update: 51	Next Scheduled EDR Contact: 06/25/2018
	Data Release Frequency: Quarterly

MCS: Military Cleanup Sites Listing (GEOTRACKER)

Military sites (consisting of: Military UST sites; Military Privatized sites; and Military Cleanup sites [formerly known as DoD non UST]) included in GeoTracker. GeoTracker is the Water Boards data management system for sites that impact, or have the potential to impact, water quality in California, with emphasis on groundwater.

Date of Government Version: 03/12/2018	Source: State Water Resources Control Board
Date Data Arrived at EDR: 03/14/2018	Telephone: 866-480-1028
Date Made Active in Reports: 03/21/2018	Last EDR Contact: 12/12/2018
Number of Days to Update: 7	Next Scheduled EDR Contact: 06/25/2018
	Data Release Frequency: Quarterly

SPILLS 90: SPILLS90 data from FirstSearch

Spills 90 includes those spill and release records available exclusively from FirstSearch databases. Typically, they may include chemical, oil and/or hazardous substance spills recorded after 1990. Duplicate records that are already included in EDR incident and release records are not included in Spills 90.

Date of Government Version: 06/06/2012	Source: FirstSearch
Date Data Arrived at EDR: 01/03/2013	Telephone: N/A
Date Made Active in Reports: 02/22/2013	Last EDR Contact: 01/03/2013
Number of Days to Update: 50	Next Scheduled EDR Contact: N/A
	Data Release Frequency: No Update Planned

Other Ascertainable Records

RCRA NonGen / NLR: RCRA - Non Generators / No Longer Regulated

RCRAInfo is EPA's comprehensive information system, providing access to data supporting the Resource Conservation and Recovery Act (RCRA) of 1976 and the Hazardous and Solid Waste Amendments (HSWA) of 1984. The database includes selective information on sites which generate, transport, store, treat and/or dispose of hazardous waste as defined by the Resource Conservation and Recovery Act (RCRA). Non-Generators do not presently generate hazardous waste.

Date of Government Version: 12/11/2017	Source: Environmental Protection Agency
Date Data Arrived at EDR: 12/26/2017	Telephone: (415) 495-8895
Date Made Active in Reports: 02/09/2018	Last EDR Contact: 03/28/2018
Number of Days to Update: 45	Next Scheduled EDR Contact: 07/09/2018
	Data Release Frequency: Quarterly

FUDS: Formerly Used Defense Sites

The listing includes locations of Formerly Used Defense Sites properties where the US Army Corps of Engineers is actively working or will take necessary cleanup actions.

Date of Government Version: 01/31/2015	Source: U.S. Army Corps of Engineers
Date Data Arrived at EDR: 07/08/2015	Telephone: 202-528-4285
Date Made Active in Reports: 10/13/2015	Last EDR Contact: 05/25/2018
Number of Days to Update: 97	Next Scheduled EDR Contact: 09/03/2018
	Data Release Frequency: Varies

DOD: Department of Defense Sites

This data set consists of federally owned or administered lands, administered by the Department of Defense, that have any area equal to or greater than 640 acres of the United States, Puerto Rico, and the U.S. Virgin Islands.

GOVERNMENT RECORDS SEARCHED / DATA CURRENCY TRACKING

Date of Government Version: 12/31/2005
Date Data Arrived at EDR: 11/10/2006
Date Made Active in Reports: 01/11/2007
Number of Days to Update: 62

Source: USGS
Telephone: 888-275-8747
Last EDR Contact: 04/13/2018
Next Scheduled EDR Contact: 07/23/2018
Data Release Frequency: Semi-Annually

FEDLAND: Federal and Indian Lands

Federally and Indian administrated lands of the United States. Lands included are administrated by: Army Corps of Engineers, Bureau of Reclamation, National Wild and Scenic River, National Wildlife Refuge, Public Domain Land, Wilderness, Wilderness Study Area, Wildlife Management Area, Bureau of Indian Affairs, Bureau of Land Management, Department of Justice, Forest Service, Fish and Wildlife Service, National Park Service.

Date of Government Version: 12/31/2005
Date Data Arrived at EDR: 02/06/2006
Date Made Active in Reports: 01/11/2007
Number of Days to Update: 339

Source: U.S. Geological Survey
Telephone: 888-275-8747
Last EDR Contact: 04/11/2018
Next Scheduled EDR Contact: 07/23/2018
Data Release Frequency: N/A

SCRD DRYCLEANERS: State Coalition for Remediation of Drycleaners Listing

The State Coalition for Remediation of Drycleaners was established in 1998, with support from the U.S. EPA Office of Superfund Remediation and Technology Innovation. It is comprised of representatives of states with established drycleaner remediation programs. Currently the member states are Alabama, Connecticut, Florida, Illinois, Kansas, Minnesota, Missouri, North Carolina, Oregon, South Carolina, Tennessee, Texas, and Wisconsin.

Date of Government Version: 01/01/2017
Date Data Arrived at EDR: 02/03/2017
Date Made Active in Reports: 04/07/2017
Number of Days to Update: 63

Source: Environmental Protection Agency
Telephone: 615-532-8599
Last EDR Contact: 05/15/2018
Next Scheduled EDR Contact: 08/27/2018
Data Release Frequency: Varies

US FIN ASSUR: Financial Assurance Information

All owners and operators of facilities that treat, store, or dispose of hazardous waste are required to provide proof that they will have sufficient funds to pay for the clean up, closure, and post-closure care of their facilities.

Date of Government Version: 01/11/2018
Date Data Arrived at EDR: 01/19/2018
Date Made Active in Reports: 03/02/2018
Number of Days to Update: 42

Source: Environmental Protection Agency
Telephone: 202-566-1917
Last EDR Contact: 03/27/2018
Next Scheduled EDR Contact: 07/09/2018
Data Release Frequency: Quarterly

EPA WATCH LIST: EPA WATCH LIST

EPA maintains a "Watch List" to facilitate dialogue between EPA, state and local environmental agencies on enforcement matters relating to facilities with alleged violations identified as either significant or high priority. Being on the Watch List does not mean that the facility has actually violated the law only that an investigation by EPA or a state or local environmental agency has led those organizations to allege that an unproven violation has in fact occurred. Being on the Watch List does not represent a higher level of concern regarding the alleged violations that were detected, but instead indicates cases requiring additional dialogue between EPA, state and local agencies - primarily because of the length of time the alleged violation has gone unaddressed or unresolved.

Date of Government Version: 08/30/2013
Date Data Arrived at EDR: 03/21/2014
Date Made Active in Reports: 06/17/2014
Number of Days to Update: 88

Source: Environmental Protection Agency
Telephone: 617-520-3000
Last EDR Contact: 05/07/2018
Next Scheduled EDR Contact: 08/20/2018
Data Release Frequency: Quarterly

2020 COR ACTION: 2020 Corrective Action Program List

The EPA has set ambitious goals for the RCRA Corrective Action program by creating the 2020 Corrective Action Universe. This RCRA cleanup baseline includes facilities expected to need corrective action. The 2020 universe contains a wide variety of sites. Some properties are heavily contaminated while others were contaminated but have since been cleaned up. Still others have not been fully investigated yet, and may require little or no remediation. Inclusion in the 2020 Universe does not necessarily imply failure on the part of a facility to meet its RCRA obligations.

GOVERNMENT RECORDS SEARCHED / DATA CURRENCY TRACKING

Date of Government Version: 04/22/2013
Date Data Arrived at EDR: 03/03/2015
Date Made Active in Reports: 03/09/2015
Number of Days to Update: 6

Source: Environmental Protection Agency
Telephone: 703-308-4044
Last EDR Contact: 05/08/2018
Next Scheduled EDR Contact: 08/20/2018
Data Release Frequency: Varies

TSCA: Toxic Substances Control Act

Toxic Substances Control Act. TSCA identifies manufacturers and importers of chemical substances included on the TSCA Chemical Substance Inventory list. It includes data on the production volume of these substances by plant site.

Date of Government Version: 12/31/2016
Date Data Arrived at EDR: 06/21/2017
Date Made Active in Reports: 01/05/2018
Number of Days to Update: 198

Source: EPA
Telephone: 202-260-5521
Last EDR Contact: 03/23/2018
Next Scheduled EDR Contact: 07/02/2018
Data Release Frequency: Every 4 Years

TRIS: Toxic Chemical Release Inventory System

Toxic Release Inventory System. TRIS identifies facilities which release toxic chemicals to the air, water and land in reportable quantities under SARA Title III Section 313.

Date of Government Version: 12/31/2016
Date Data Arrived at EDR: 01/10/2018
Date Made Active in Reports: 01/12/2018
Number of Days to Update: 2

Source: EPA
Telephone: 202-566-0250
Last EDR Contact: 05/25/2018
Next Scheduled EDR Contact: 09/03/2018
Data Release Frequency: Annually

SSTS: Section 7 Tracking Systems

Section 7 of the Federal Insecticide, Fungicide and Rodenticide Act, as amended (92 Stat. 829) requires all registered pesticide-producing establishments to submit a report to the Environmental Protection Agency by March 1st each year. Each establishment must report the types and amounts of pesticides, active ingredients and devices being produced, and those having been produced and sold or distributed in the past year.

Date of Government Version: 12/31/2009
Date Data Arrived at EDR: 12/10/2010
Date Made Active in Reports: 02/25/2011
Number of Days to Update: 77

Source: EPA
Telephone: 202-564-4203
Last EDR Contact: 04/09/2018
Next Scheduled EDR Contact: 08/06/2018
Data Release Frequency: Annually

ROD: Records Of Decision

Record of Decision. ROD documents mandate a permanent remedy at an NPL (Superfund) site containing technical and health information to aid in the cleanup.

Date of Government Version: 01/09/2018
Date Data Arrived at EDR: 02/06/2018
Date Made Active in Reports: 05/11/2018
Number of Days to Update: 94

Source: EPA
Telephone: 703-416-0223
Last EDR Contact: 04/27/2018
Next Scheduled EDR Contact: 06/18/2018
Data Release Frequency: Annually

RMP: Risk Management Plans

GOVERNMENT RECORDS SEARCHED / DATA CURRENCY TRACKING

When Congress passed the Clean Air Act Amendments of 1990, it required EPA to publish regulations and guidance for chemical accident prevention at facilities using extremely hazardous substances. The Risk Management Program Rule (RMP Rule) was written to implement Section 112(r) of these amendments. The rule, which built upon existing industry codes and standards, requires companies of all sizes that use certain flammable and toxic substances to develop a Risk Management Program, which includes a(n): Hazard assessment that details the potential effects of an accidental release, an accident history of the last five years, and an evaluation of worst-case and alternative accidental releases; Prevention program that includes safety precautions and maintenance, monitoring, and employee training measures; and Emergency response program that spells out emergency health care, employee training measures and procedures for informing the public and response agencies (e.g the fire department) should an accident occur.

Date of Government Version: 11/02/2017	Source: Environmental Protection Agency
Date Data Arrived at EDR: 11/17/2017	Telephone: 202-564-8600
Date Made Active in Reports: 12/08/2017	Last EDR Contact: 04/20/2018
Number of Days to Update: 21	Next Scheduled EDR Contact: 08/06/2018
	Data Release Frequency: Varies

RAATS: RCRA Administrative Action Tracking System

RCRA Administration Action Tracking System. RAATS contains records based on enforcement actions issued under RCRA pertaining to major violators and includes administrative and civil actions brought by the EPA. For administration actions after September 30, 1995, data entry in the RAATS database was discontinued. EPA will retain a copy of the database for historical records. It was necessary to terminate RAATS because a decrease in agency resources made it impossible to continue to update the information contained in the database.

Date of Government Version: 04/17/1995	Source: EPA
Date Data Arrived at EDR: 07/03/1995	Telephone: 202-564-4104
Date Made Active in Reports: 08/07/1995	Last EDR Contact: 06/02/2008
Number of Days to Update: 35	Next Scheduled EDR Contact: 09/01/2008
	Data Release Frequency: No Update Planned

PRP: Potentially Responsible Parties

A listing of verified Potentially Responsible Parties

Date of Government Version: 10/25/2013	Source: EPA
Date Data Arrived at EDR: 10/17/2014	Telephone: 202-564-6023
Date Made Active in Reports: 10/20/2014	Last EDR Contact: 04/27/2018
Number of Days to Update: 3	Next Scheduled EDR Contact: 08/20/2018
	Data Release Frequency: Quarterly

PADS: PCB Activity Database System

PCB Activity Database. PADS Identifies generators, transporters, commercial storers and/or brokers and disposers of PCB's who are required to notify the EPA of such activities.

Date of Government Version: 06/01/2017	Source: EPA
Date Data Arrived at EDR: 06/09/2017	Telephone: 202-566-0500
Date Made Active in Reports: 10/13/2017	Last EDR Contact: 04/13/2018
Number of Days to Update: 126	Next Scheduled EDR Contact: 07/23/2018
	Data Release Frequency: Annually

ICIS: Integrated Compliance Information System

The Integrated Compliance Information System (ICIS) supports the information needs of the national enforcement and compliance program as well as the unique needs of the National Pollutant Discharge Elimination System (NPDES) program.

Date of Government Version: 11/18/2016	Source: Environmental Protection Agency
Date Data Arrived at EDR: 11/23/2016	Telephone: 202-564-2501
Date Made Active in Reports: 02/10/2017	Last EDR Contact: 04/09/2018
Number of Days to Update: 79	Next Scheduled EDR Contact: 07/23/2018
	Data Release Frequency: Quarterly

GOVERNMENT RECORDS SEARCHED / DATA CURRENCY TRACKING

FTTS: FIFRA/ TSCA Tracking System - FIFRA (Federal Insecticide, Fungicide, & Rodenticide Act)/TSCA (Toxic Substances Control Act)
FTTS tracks administrative cases and pesticide enforcement actions and compliance activities related to FIFRA, TSCA and EPCRA (Emergency Planning and Community Right-to-Know Act). To maintain currency, EDR contacts the Agency on a quarterly basis.

Date of Government Version: 04/09/2009	Source: EPA/Office of Prevention, Pesticides and Toxic Substances
Date Data Arrived at EDR: 04/16/2009	Telephone: 202-566-1667
Date Made Active in Reports: 05/11/2009	Last EDR Contact: 08/18/2017
Number of Days to Update: 25	Next Scheduled EDR Contact: 12/04/2017
	Data Release Frequency: Quarterly

FTTS INSP: FIFRA/ TSCA Tracking System - FIFRA (Federal Insecticide, Fungicide, & Rodenticide Act)/TSCA (Toxic Substances Control Act)
A listing of FIFRA/TSCA Tracking System (FTTS) inspections and enforcements.

Date of Government Version: 04/09/2009	Source: EPA
Date Data Arrived at EDR: 04/16/2009	Telephone: 202-566-1667
Date Made Active in Reports: 05/11/2009	Last EDR Contact: 08/18/2017
Number of Days to Update: 25	Next Scheduled EDR Contact: 12/04/2017
	Data Release Frequency: Quarterly

MLTS: Material Licensing Tracking System

MLTS is maintained by the Nuclear Regulatory Commission and contains a list of approximately 8,100 sites which possess or use radioactive materials and which are subject to NRC licensing requirements. To maintain currency, EDR contacts the Agency on a quarterly basis.

Date of Government Version: 08/30/2016	Source: Nuclear Regulatory Commission
Date Data Arrived at EDR: 09/08/2016	Telephone: 301-415-7169
Date Made Active in Reports: 10/21/2016	Last EDR Contact: 05/03/2018
Number of Days to Update: 43	Next Scheduled EDR Contact: 08/20/2018
	Data Release Frequency: Quarterly

COAL ASH DOE: Steam-Electric Plant Operation Data

A listing of power plants that store ash in surface ponds.

Date of Government Version: 12/31/2005	Source: Department of Energy
Date Data Arrived at EDR: 08/07/2009	Telephone: 202-586-8719
Date Made Active in Reports: 10/22/2009	Last EDR Contact: 03/09/2018
Number of Days to Update: 76	Next Scheduled EDR Contact: 06/18/2018
	Data Release Frequency: Varies

COAL ASH EPA: Coal Combustion Residues Surface Impoundments List

A listing of coal combustion residues surface impoundments with high hazard potential ratings.

Date of Government Version: 07/01/2014	Source: Environmental Protection Agency
Date Data Arrived at EDR: 09/10/2014	Telephone: N/A
Date Made Active in Reports: 10/20/2014	Last EDR Contact: 03/06/2018
Number of Days to Update: 40	Next Scheduled EDR Contact: 06/18/2018
	Data Release Frequency: Varies

PCB TRANSFORMER: PCB Transformer Registration Database

The database of PCB transformer registrations that includes all PCB registration submittals.

Date of Government Version: 05/24/2017	Source: Environmental Protection Agency
Date Data Arrived at EDR: 11/30/2017	Telephone: 202-566-0517
Date Made Active in Reports: 12/15/2017	Last EDR Contact: 04/27/2018
Number of Days to Update: 15	Next Scheduled EDR Contact: 08/06/2018
	Data Release Frequency: Varies

RADINFO: Radiation Information Database

The Radiation Information Database (RADINFO) contains information about facilities that are regulated by U.S. Environmental Protection Agency (EPA) regulations for radiation and radioactivity.

GOVERNMENT RECORDS SEARCHED / DATA CURRENCY TRACKING

Date of Government Version: 01/03/2018
Date Data Arrived at EDR: 01/04/2018
Date Made Active in Reports: 04/13/2018
Number of Days to Update: 99

Source: Environmental Protection Agency
Telephone: 202-343-9775
Last EDR Contact: 04/05/2018
Next Scheduled EDR Contact: 07/16/2018
Data Release Frequency: Quarterly

HIST FTTS: FIFRA/TSCA Tracking System Administrative Case Listing

A complete administrative case listing from the FIFRA/TSCA Tracking System (FTTS) for all ten EPA regions. The information was obtained from the National Compliance Database (NCDB). NCDB supports the implementation of FIFRA (Federal Insecticide, Fungicide, and Rodenticide Act) and TSCA (Toxic Substances Control Act). Some EPA regions are now closing out records. Because of that, and the fact that some EPA regions are not providing EPA Headquarters with updated records, it was decided to create a HIST FTTS database. It included records that may not be included in the newer FTTS database updates. This database is no longer updated.

Date of Government Version: 10/19/2006
Date Data Arrived at EDR: 03/01/2007
Date Made Active in Reports: 04/10/2007
Number of Days to Update: 40

Source: Environmental Protection Agency
Telephone: 202-564-2501
Last EDR Contact: 12/17/2007
Next Scheduled EDR Contact: 03/17/2008
Data Release Frequency: No Update Planned

HIST FTTS INSP: FIFRA/TSCA Tracking System Inspection & Enforcement Case Listing

A complete inspection and enforcement case listing from the FIFRA/TSCA Tracking System (FTTS) for all ten EPA regions. The information was obtained from the National Compliance Database (NCDB). NCDB supports the implementation of FIFRA (Federal Insecticide, Fungicide, and Rodenticide Act) and TSCA (Toxic Substances Control Act). Some EPA regions are now closing out records. Because of that, and the fact that some EPA regions are not providing EPA Headquarters with updated records, it was decided to create a HIST FTTS database. It included records that may not be included in the newer FTTS database updates. This database is no longer updated.

Date of Government Version: 10/19/2006
Date Data Arrived at EDR: 03/01/2007
Date Made Active in Reports: 04/10/2007
Number of Days to Update: 40

Source: Environmental Protection Agency
Telephone: 202-564-2501
Last EDR Contact: 12/17/2008
Next Scheduled EDR Contact: 03/17/2008
Data Release Frequency: No Update Planned

DOT OPS: Incident and Accident Data

Department of Transportation, Office of Pipeline Safety Incident and Accident data.

Date of Government Version: 07/31/2012
Date Data Arrived at EDR: 08/07/2012
Date Made Active in Reports: 09/18/2012
Number of Days to Update: 42

Source: Department of Transportation, Office of Pipeline Safety
Telephone: 202-366-4595
Last EDR Contact: 05/03/2018
Next Scheduled EDR Contact: 08/13/2018
Data Release Frequency: Varies

CONSENT: Superfund (CERCLA) Consent Decrees

Major legal settlements that establish responsibility and standards for cleanup at NPL (Superfund) sites. Released periodically by United States District Courts after settlement by parties to litigation matters.

Date of Government Version: 12/31/2017
Date Data Arrived at EDR: 01/24/2018
Date Made Active in Reports: 04/13/2018
Number of Days to Update: 79

Source: Department of Justice, Consent Decree Library
Telephone: Varies
Last EDR Contact: 04/06/2018
Next Scheduled EDR Contact: 07/02/2018
Data Release Frequency: Varies

BRS: Biennial Reporting System

The Biennial Reporting System is a national system administered by the EPA that collects data on the generation and management of hazardous waste. BRS captures detailed data from two groups: Large Quantity Generators (LQG) and Treatment, Storage, and Disposal Facilities.

Date of Government Version: 12/31/2015
Date Data Arrived at EDR: 02/22/2017
Date Made Active in Reports: 09/28/2017
Number of Days to Update: 218

Source: EPA/NTIS
Telephone: 800-424-9346
Last EDR Contact: 05/25/2018
Next Scheduled EDR Contact: 09/03/2018
Data Release Frequency: Biennially

GOVERNMENT RECORDS SEARCHED / DATA CURRENCY TRACKING

INDIAN RESERV: Indian Reservations

This map layer portrays Indian administered lands of the United States that have any area equal to or greater than 640 acres.

Date of Government Version: 12/31/2014	Source: USGS
Date Data Arrived at EDR: 07/14/2015	Telephone: 202-208-3710
Date Made Active in Reports: 01/10/2017	Last EDR Contact: 04/11/2018
Number of Days to Update: 546	Next Scheduled EDR Contact: 07/23/2018
	Data Release Frequency: Semi-Annually

FUSRAP: Formerly Utilized Sites Remedial Action Program

DOE established the Formerly Utilized Sites Remedial Action Program (FUSRAP) in 1974 to remediate sites where radioactive contamination remained from Manhattan Project and early U.S. Atomic Energy Commission (AEC) operations.

Date of Government Version: 12/23/2016	Source: Department of Energy
Date Data Arrived at EDR: 12/27/2016	Telephone: 202-586-3559
Date Made Active in Reports: 02/17/2017	Last EDR Contact: 05/07/2018
Number of Days to Update: 52	Next Scheduled EDR Contact: 08/20/2018
	Data Release Frequency: Varies

UMTRA: Uranium Mill Tailings Sites

Uranium ore was mined by private companies for federal government use in national defense programs. When the mills shut down, large piles of the sand-like material (mill tailings) remain after uranium has been extracted from the ore. Levels of human exposure to radioactive materials from the piles are low; however, in some cases tailings were used as construction materials before the potential health hazards of the tailings were recognized.

Date of Government Version: 06/23/2017	Source: Department of Energy
Date Data Arrived at EDR: 10/11/2017	Telephone: 505-845-0011
Date Made Active in Reports: 11/03/2017	Last EDR Contact: 05/18/2018
Number of Days to Update: 23	Next Scheduled EDR Contact: 09/03/2018
	Data Release Frequency: Varies

LEAD SMELTER 1: Lead Smelter Sites

A listing of former lead smelter site locations.

Date of Government Version: 01/09/2018	Source: Environmental Protection Agency
Date Data Arrived at EDR: 02/06/2018	Telephone: 703-603-8787
Date Made Active in Reports: 03/02/2018	Last EDR Contact: 04/27/2018
Number of Days to Update: 24	Next Scheduled EDR Contact: 07/16/2018
	Data Release Frequency: Varies

LEAD SMELTER 2: Lead Smelter Sites

A list of several hundred sites in the U.S. where secondary lead smelting was done from 1931 and 1964. These sites may pose a threat to public health through ingestion or inhalation of contaminated soil or dust

Date of Government Version: 04/05/2001	Source: American Journal of Public Health
Date Data Arrived at EDR: 10/27/2010	Telephone: 703-305-6451
Date Made Active in Reports: 12/02/2010	Last EDR Contact: 12/02/2009
Number of Days to Update: 36	Next Scheduled EDR Contact: N/A
	Data Release Frequency: No Update Planned

US AIRS (AFS): Aerometric Information Retrieval System Facility Subsystem (AFS)

The database is a sub-system of Aerometric Information Retrieval System (AIRS). AFS contains compliance data on air pollution point sources regulated by the U.S. EPA and/or state and local air regulatory agencies. This information comes from source reports by various stationary sources of air pollution, such as electric power plants, steel mills, factories, and universities, and provides information about the air pollutants they produce. Action, air program, air program pollutant, and general level plant data. It is used to track emissions and compliance data from industrial plants.

GOVERNMENT RECORDS SEARCHED / DATA CURRENCY TRACKING

Date of Government Version: 10/12/2016
Date Data Arrived at EDR: 10/26/2016
Date Made Active in Reports: 02/03/2017
Number of Days to Update: 100

Source: EPA
Telephone: 202-564-2496
Last EDR Contact: 09/26/2017
Next Scheduled EDR Contact: 01/08/2018
Data Release Frequency: Annually

US AIRS MINOR: Air Facility System Data A listing of minor source facilities.

Date of Government Version: 10/12/2016
Date Data Arrived at EDR: 10/26/2016
Date Made Active in Reports: 02/03/2017
Number of Days to Update: 100

Source: EPA
Telephone: 202-564-2496
Last EDR Contact: 09/26/2017
Next Scheduled EDR Contact: 01/08/2018
Data Release Frequency: Annually

US MINES: Mines Master Index File

Contains all mine identification numbers issued for mines active or opened since 1971. The data also includes violation information.

Date of Government Version: 01/25/2018
Date Data Arrived at EDR: 02/28/2018
Date Made Active in Reports: 05/11/2018
Number of Days to Update: 72

Source: Department of Labor, Mine Safety and Health Administration
Telephone: 303-231-5959
Last EDR Contact: 02/28/2018
Next Scheduled EDR Contact: 06/11/2018
Data Release Frequency: Semi-Annually

US MINES 2: Ferrous and Nonferrous Metal Mines Database Listing

This map layer includes ferrous (ferrous metal mines are facilities that extract ferrous metals, such as iron ore or molybdenum) and nonferrous (Nonferrous metal mines are facilities that extract nonferrous metals, such as gold, silver, copper, zinc, and lead) metal mines in the United States.

Date of Government Version: 12/05/2005
Date Data Arrived at EDR: 02/29/2008
Date Made Active in Reports: 04/18/2008
Number of Days to Update: 49

Source: USGS
Telephone: 703-648-7709
Last EDR Contact: 03/02/2018
Next Scheduled EDR Contact: 06/11/2018
Data Release Frequency: Varies

US MINES 3: Active Mines & Mineral Plants Database Listing

Active Mines and Mineral Processing Plant operations for commodities monitored by the Minerals Information Team of the USGS.

Date of Government Version: 04/14/2011
Date Data Arrived at EDR: 06/08/2011
Date Made Active in Reports: 09/13/2011
Number of Days to Update: 97

Source: USGS
Telephone: 703-648-7709
Last EDR Contact: 03/02/2018
Next Scheduled EDR Contact: 06/11/2018
Data Release Frequency: Varies

ABANDONED MINES: Abandoned Mines

An inventory of land and water impacted by past mining (primarily coal mining) is maintained by OSMRE to provide information needed to implement the Surface Mining Control and Reclamation Act of 1977 (SMCRA). The inventory contains information on the location, type, and extent of AML impacts, as well as, information on the cost associated with the reclamation of those problems. The inventory is based upon field surveys by State, Tribal, and OSMRE program officials. It is dynamic to the extent that it is modified as new problems are identified and existing problems are reclaimed.

Date of Government Version: 12/20/2017
Date Data Arrived at EDR: 12/21/2017
Date Made Active in Reports: 03/23/2018
Number of Days to Update: 92

Source: Department of Interior
Telephone: 202-208-2609
Last EDR Contact: 03/07/2018
Next Scheduled EDR Contact: 06/25/2018
Data Release Frequency: Quarterly

GOVERNMENT RECORDS SEARCHED / DATA CURRENCY TRACKING

FINDS: Facility Index System/Facility Registry System

Facility Index System. FINDS contains both facility information and 'pointers' to other sources that contain more detail. EDR includes the following FINDS databases in this report: PCS (Permit Compliance System), AIRS (Aerometric Information Retrieval System), DOCKET (Enforcement Docket used to manage and track information on civil judicial enforcement cases for all environmental statutes), FURS (Federal Underground Injection Control), C-DOCKET (Criminal Docket System used to track criminal enforcement actions for all environmental statutes), FFIS (Federal Facilities Information System), STATE (State Environmental Laws and Statutes), and PADS (PCB Activity Data System).

Date of Government Version: 02/21/2018	Source: EPA
Date Data Arrived at EDR: 02/23/2018	Telephone: (415) 947-8000
Date Made Active in Reports: 03/23/2018	Last EDR Contact: 02/23/2018
Number of Days to Update: 28	Next Scheduled EDR Contact: 06/18/2018
	Data Release Frequency: Quarterly

UXO: Unexploded Ordnance Sites

A listing of unexploded ordnance site locations

Date of Government Version: 09/30/2016	Source: Department of Defense
Date Data Arrived at EDR: 10/31/2017	Telephone: 703-704-1564
Date Made Active in Reports: 01/12/2018	Last EDR Contact: 04/13/2018
Number of Days to Update: 73	Next Scheduled EDR Contact: 07/30/2018
	Data Release Frequency: Varies

ECHO: Enforcement & Compliance History Information

ECHO provides integrated compliance and enforcement information for about 800,000 regulated facilities nationwide.

Date of Government Version: 01/13/2018	Source: Environmental Protection Agency
Date Data Arrived at EDR: 01/19/2018	Telephone: 202-564-2280
Date Made Active in Reports: 03/02/2018	Last EDR Contact: 03/07/2018
Number of Days to Update: 42	Next Scheduled EDR Contact: 06/18/2018
	Data Release Frequency: Quarterly

DOCKET HWC: Hazardous Waste Compliance Docket Listing

A complete list of the Federal Agency Hazardous Waste Compliance Docket Facilities.

Date of Government Version: 01/04/2018	Source: Environmental Protection Agency
Date Data Arrived at EDR: 01/19/2018	Telephone: 202-564-0527
Date Made Active in Reports: 04/13/2018	Last EDR Contact: 03/02/2018
Number of Days to Update: 84	Next Scheduled EDR Contact: 06/11/2018
	Data Release Frequency: Varies

FUELS PROGRAM: EPA Fuels Program Registered Listing

This listing includes facilities that are registered under the Part 80 (Code of Federal Regulations) EPA Fuels Programs. All companies now are required to submit new and updated registrations.

Date of Government Version: 02/20/2018	Source: EPA
Date Data Arrived at EDR: 02/21/2018	Telephone: 800-385-6164
Date Made Active in Reports: 03/23/2018	Last EDR Contact: 05/23/2018
Number of Days to Update: 30	Next Scheduled EDR Contact: 09/03/2018
	Data Release Frequency: Quarterly

CA BOND EXP. PLAN: Bond Expenditure Plan

Department of Health Services developed a site-specific expenditure plan as the basis for an appropriation of Hazardous Substance Cleanup Bond Act funds. It is not updated.

Date of Government Version: 01/01/1989	Source: Department of Health Services
Date Data Arrived at EDR: 07/27/1994	Telephone: 916-255-2118
Date Made Active in Reports: 08/02/1994	Last EDR Contact: 05/31/1994
Number of Days to Update: 6	Next Scheduled EDR Contact: N/A
	Data Release Frequency: No Update Planned

GOVERNMENT RECORDS SEARCHED / DATA CURRENCY TRACKING

CORTESE: "Cortese" Hazardous Waste & Substances Sites List

The sites for the list are designated by the State Water Resource Control Board (LUST), the Integrated Waste Board (SWF/LS), and the Department of Toxic Substances Control (Cal-Sites).

Date of Government Version: 03/26/2018	Source: CAL EPA/Office of Emergency Information
Date Data Arrived at EDR: 03/27/2018	Telephone: 916-323-3400
Date Made Active in Reports: 05/04/2018	Last EDR Contact: 03/27/2018
Number of Days to Update: 38	Next Scheduled EDR Contact: 07/09/2018
	Data Release Frequency: Quarterly

CUPA LIVERMORE-PLEASANTON: CUPA LIVERMORE-PLEASANTON

list of facilities associated with the various CUPA programs in Livermore-Pleasanton

Date of Government Version: 02/28/2018	Source: Livermore-Pleasanton Fire Department
Date Data Arrived at EDR: 03/01/2018	Telephone: 925-454-2361
Date Made Active in Reports: 05/04/2018	Last EDR Contact: 05/07/2018
Number of Days to Update: 64	Next Scheduled EDR Contact: 08/27/2018
	Data Release Frequency: Varies

CUPA SAN FRANCISCO CO: CUPA SAN FRANCISCO CO

Cupa facilities

Date of Government Version: 04/20/2018	Source: San Francisco County Department of Environmental Health
Date Data Arrived at EDR: 04/24/2018	Telephone: 415-252-3896
Date Made Active in Reports: 05/04/2018	Last EDR Contact: 05/02/2018
Number of Days to Update: 10	Next Scheduled EDR Contact: 08/20/2018
	Data Release Frequency: Varies

DRYCLEAN AVAQMD: DRYCLEAN AVAQMD

A listing of dry cleaners in the Antelope Valley Air Quality Management District.

Date of Government Version: 03/08/2018	Source: Antelope Valley Air Quality Management District
Date Data Arrived at EDR: 03/13/2018	Telephone: 661-723-8070
Date Made Active in Reports: 05/04/2018	Last EDR Contact: 02/28/2018
Number of Days to Update: 52	Next Scheduled EDR Contact: 06/11/2018
	Data Release Frequency: Varies

DRYCLEANERS: Cleaner Facilities

A list of drycleaner related facilities that have EPA ID numbers. These are facilities with certain SIC codes: power laundries, family and commercial; garment pressing and cleaner's agents; linen supply; coin-operated laundries and cleaning; drycleaning plants, except rugs; carpet and upholster cleaning; industrial launderers; laundry and garment services.

Date of Government Version: 03/27/2018	Source: Department of Toxic Substance Control
Date Data Arrived at EDR: 03/29/2018	Telephone: 916-327-4498
Date Made Active in Reports: 05/04/2018	Last EDR Contact: 02/28/2018
Number of Days to Update: 36	Next Scheduled EDR Contact: 06/18/2018
	Data Release Frequency: Annually

DRYCLEAN SOUTH COAST: DRYCLEAN SOUTH COAST

A listing of dry cleaners in the South Coast Air Quality Management District

Date of Government Version: 03/16/2018	Source: South Coast Air Quality Management District
Date Data Arrived at EDR: 03/20/2018	Telephone: 909-396-3211
Date Made Active in Reports: 05/04/2018	Last EDR Contact: 05/22/2018
Number of Days to Update: 45	Next Scheduled EDR Contact: 09/10/2018
	Data Release Frequency: Varies

EMI: Emissions Inventory Data

Toxics and criteria pollutant emissions data collected by the ARB and local air pollution agencies.

GOVERNMENT RECORDS SEARCHED / DATA CURRENCY TRACKING

Date of Government Version: 12/31/2015
Date Data Arrived at EDR: 03/21/2017
Date Made Active in Reports: 08/15/2017
Number of Days to Update: 147

Source: California Air Resources Board
Telephone: 916-322-2990
Last EDR Contact: 03/23/2018
Next Scheduled EDR Contact: 07/02/2018
Data Release Frequency: Varies

ENF: Enforcement Action Listing

A listing of Water Board Enforcement Actions. Formal is everything except Oral/Verbal Communication, Notice of Violation, Expedited Payment Letter, and Staff Enforcement Letter.

Date of Government Version: 01/22/2018
Date Data Arrived at EDR: 01/24/2018
Date Made Active in Reports: 03/19/2018
Number of Days to Update: 54

Source: State Water Resources Control Board
Telephone: 916-445-9379
Last EDR Contact: 04/18/2018
Next Scheduled EDR Contact: 08/06/2018
Data Release Frequency: Varies

Financial Assurance 1: Financial Assurance Information Listing

Financial Assurance information

Date of Government Version: 01/22/2018
Date Data Arrived at EDR: 01/24/2018
Date Made Active in Reports: 03/20/2018
Number of Days to Update: 55

Source: Department of Toxic Substances Control
Telephone: 916-255-3628
Last EDR Contact: 04/18/2018
Next Scheduled EDR Contact: 08/06/2018
Data Release Frequency: Varies

Financial Assurance 2: Financial Assurance Information Listing

A listing of financial assurance information for solid waste facilities. Financial assurance is intended to ensure that resources are available to pay for the cost of closure, post-closure care, and corrective measures if the owner or operator of a regulated facility is unable or unwilling to pay.

Date of Government Version: 02/14/2018
Date Data Arrived at EDR: 02/16/2018
Date Made Active in Reports: 04/03/2018
Number of Days to Update: 46

Source: California Integrated Waste Management Board
Telephone: 916-341-6066
Last EDR Contact: 05/09/2018
Next Scheduled EDR Contact: 08/27/2018
Data Release Frequency: Varies

HAZNET: Facility and Manifest Data

Facility and Manifest Data. The data is extracted from the copies of hazardous waste manifests received each year by the DTSC. The annual volume of manifests is typically 700,000 - 1,000,000 annually, representing approximately 350,000 - 500,000 shipments. Data are from the manifests submitted without correction, and therefore many contain some invalid values for data elements such as generator ID, TSD ID, waste category, and disposal method. This database begins with calendar year 1993.

Date of Government Version: 12/31/2016
Date Data Arrived at EDR: 07/12/2017
Date Made Active in Reports: 10/17/2017
Number of Days to Update: 97

Source: California Environmental Protection Agency
Telephone: 916-255-1136
Last EDR Contact: 04/12/2018
Next Scheduled EDR Contact: 07/23/2018
Data Release Frequency: Annually

ICE: ICE

Contains data pertaining to the Permitted Facilities with Inspections / Enforcements sites tracked in Envirositor.

Date of Government Version: 02/20/2018
Date Data Arrived at EDR: 02/21/2018
Date Made Active in Reports: 04/03/2018
Number of Days to Update: 41

Source: Department of Toxic Substances Control
Telephone: 877-786-9427
Last EDR Contact: 05/23/2018
Next Scheduled EDR Contact: 09/03/2018
Data Release Frequency: Quarterly

HIST CORTESE: Hazardous Waste & Substance Site List

The sites for the list are designated by the State Water Resource Control Board [LUST], the Integrated Waste Board [SWF/LS], and the Department of Toxic Substances Control [CALSTITES]. This listing is no longer updated by the state agency.

GOVERNMENT RECORDS SEARCHED / DATA CURRENCY TRACKING

Date of Government Version: 04/01/2001
Date Data Arrived at EDR: 01/22/2009
Date Made Active in Reports: 04/08/2009
Number of Days to Update: 76

Source: Department of Toxic Substances Control
Telephone: 916-323-3400
Last EDR Contact: 01/22/2009
Next Scheduled EDR Contact: N/A
Data Release Frequency: No Update Planned

HWP: EnviroStor Permitted Facilities Listing

Detailed information on permitted hazardous waste facilities and corrective action ("cleanups") tracked in EnviroStor.

Date of Government Version: 02/20/2018
Date Data Arrived at EDR: 02/21/2018
Date Made Active in Reports: 04/03/2018
Number of Days to Update: 41

Source: Department of Toxic Substances Control
Telephone: 916-323-3400
Last EDR Contact: 05/23/2018
Next Scheduled EDR Contact: 09/03/2018
Data Release Frequency: Quarterly

HWT: Registered Hazardous Waste Transporter Database

A listing of hazardous waste transporters. In California, unless specifically exempted, it is unlawful for any person to transport hazardous wastes unless the person holds a valid registration issued by DTSC. A hazardous waste transporter registration is valid for one year and is assigned a unique registration number.

Date of Government Version: 01/08/2018
Date Data Arrived at EDR: 01/09/2018
Date Made Active in Reports: 02/06/2018
Number of Days to Update: 28

Source: Department of Toxic Substances Control
Telephone: 916-440-7145
Last EDR Contact: 04/11/2018
Next Scheduled EDR Contact: 07/23/2018
Data Release Frequency: Quarterly

MINES: Mines Site Location Listing

A listing of mine site locations from the Office of Mine Reclamation.

Date of Government Version: 03/12/2018
Date Data Arrived at EDR: 03/14/2018
Date Made Active in Reports: 05/04/2018
Number of Days to Update: 51

Source: Department of Conservation
Telephone: 916-322-1080
Last EDR Contact: 03/14/2018
Next Scheduled EDR Contact: 06/25/2018
Data Release Frequency: Quarterly

MWMP: Medical Waste Management Program Listing

The Medical Waste Management Program (MWMP) ensures the proper handling and disposal of medical waste by permitting and inspecting medical waste Offsite Treatment Facilities (PDF) and Transfer Stations (PDF) throughout the state. MWMP also oversees all Medical Waste Transporters.

Date of Government Version: 02/27/2018
Date Data Arrived at EDR: 03/05/2018
Date Made Active in Reports: 04/16/2018
Number of Days to Update: 42

Source: Department of Public Health
Telephone: 916-558-1784
Last EDR Contact: 03/06/2018
Next Scheduled EDR Contact: 06/18/2018
Data Release Frequency: Varies

NPDES: NPDES Permits Listing

A listing of NPDES permits, including stormwater.

Date of Government Version: 03/14/2018
Date Data Arrived at EDR: 03/14/2018
Date Made Active in Reports: 05/04/2018
Number of Days to Update: 51

Source: State Water Resources Control Board
Telephone: 916-445-9379
Last EDR Contact: 05/16/2018
Next Scheduled EDR Contact: 08/27/2018
Data Release Frequency: Quarterly

PEST LIC: Pesticide Regulation Licenses Listing

A listing of licenses and certificates issued by the Department of Pesticide Regulation. The DPR issues licenses and/or certificates to: Persons and businesses that apply or sell pesticides; Pest control dealers and brokers; Persons who advise on agricultural pesticide applications.

GOVERNMENT RECORDS SEARCHED / DATA CURRENCY TRACKING

Date of Government Version: 03/05/2018
Date Data Arrived at EDR: 03/05/2018
Date Made Active in Reports: 04/19/2018
Number of Days to Update: 45

Source: Department of Pesticide Regulation
Telephone: 916-445-4038
Last EDR Contact: 03/05/2018
Next Scheduled EDR Contact: 06/18/2018
Data Release Frequency: Quarterly

PROC: Certified Processors Database
A listing of certified processors.

Date of Government Version: 03/12/2018
Date Data Arrived at EDR: 03/14/2018
Date Made Active in Reports: 05/04/2018
Number of Days to Update: 51

Source: Department of Conservation
Telephone: 916-323-3836
Last EDR Contact: 03/14/2018
Next Scheduled EDR Contact: 06/25/2018
Data Release Frequency: Quarterly

NOTIFY 65: Proposition 65 Records

Listings of all Proposition 65 incidents reported to counties by the State Water Resources Control Board and the Regional Water Quality Control Board. This database is no longer updated by the reporting agency.

Date of Government Version: 03/23/2018
Date Data Arrived at EDR: 03/27/2018
Date Made Active in Reports: 05/04/2018
Number of Days to Update: 38

Source: State Water Resources Control Board
Telephone: 916-445-3846
Last EDR Contact: 03/14/2018
Next Scheduled EDR Contact: 07/02/2018
Data Release Frequency: No Update Planned

UIC: UIC Listing

A listing of wells identified as underground injection wells, in the California Oil and Gas Wells database.

Date of Government Version: 03/12/2018
Date Data Arrived at EDR: 03/14/2018
Date Made Active in Reports: 05/04/2018
Number of Days to Update: 51

Source: Department of Conservation
Telephone: 916-445-2408
Last EDR Contact: 03/14/2018
Next Scheduled EDR Contact: 06/25/2018
Data Release Frequency: Varies

WASTEWATER PITS: Oil Wastewater Pits Listing

Water officials discovered that oil producers have been dumping chemical-laden wastewater into hundreds of unlined pits that are operating without proper permits. Inspections completed by the Central Valley Regional Water Quality Control Board revealed the existence of previously unidentified waste sites. The water board's review found that more than one-third of the region's active disposal pits are operating without permission.

Date of Government Version: 04/15/2015
Date Data Arrived at EDR: 04/17/2015
Date Made Active in Reports: 06/23/2015
Number of Days to Update: 67

Source: RWQCB, Central Valley Region
Telephone: 559-445-5577
Last EDR Contact: 04/13/2018
Next Scheduled EDR Contact: 07/23/2018
Data Release Frequency: Varies

WDS: Waste Discharge System

Sites which have been issued waste discharge requirements.

Date of Government Version: 06/19/2007
Date Data Arrived at EDR: 06/20/2007
Date Made Active in Reports: 06/29/2007
Number of Days to Update: 9

Source: State Water Resources Control Board
Telephone: 916-341-5227
Last EDR Contact: 05/16/2018
Next Scheduled EDR Contact: 09/03/2018
Data Release Frequency: Quarterly

WIP: Well Investigation Program Case List

Well Investigation Program case in the San Gabriel and San Fernando Valley area.

Date of Government Version: 07/03/2009
Date Data Arrived at EDR: 07/21/2009
Date Made Active in Reports: 08/03/2009
Number of Days to Update: 13

Source: Los Angeles Water Quality Control Board
Telephone: 213-576-6726
Last EDR Contact: 03/21/2018
Next Scheduled EDR Contact: 07/09/2018
Data Release Frequency: Varies

GOVERNMENT RECORDS SEARCHED / DATA CURRENCY TRACKING

MILITARY PRIV SITES: Military Privatized Sites (GEOTRACKER)

Military privatized sites

Date of Government Version: 03/12/2018
Date Data Arrived at EDR: 03/14/2018
Date Made Active in Reports: 05/04/2018
Number of Days to Update: 51

Source: State Water Resources Control Board
Telephone: 866-480-1028
Last EDR Contact: 12/12/2018
Next Scheduled EDR Contact: 06/25/2018
Data Release Frequency: Varies

OTHER OIL GAS: OTHER OIL & GAS (GEOTRACKER)

Other Oil & Gas Projects sites

Date of Government Version: 03/12/2018
Date Data Arrived at EDR: 03/14/2018
Date Made Active in Reports: 05/04/2018
Number of Days to Update: 51

Source: State Water Resources Control Board
Telephone: 866-480-1028
Last EDR Contact: 12/12/2018
Next Scheduled EDR Contact: 06/25/2018
Data Release Frequency: Varies

PROD WATER PONDS: PROD WATER PONDS (GEOTRACKER)

Produced water ponds sites

Date of Government Version: 03/12/2018
Date Data Arrived at EDR: 03/14/2018
Date Made Active in Reports: 05/04/2018
Number of Days to Update: 51

Source: State Water Resources Control Board
Telephone: 866-480-1028
Last EDR Contact: 12/12/2018
Next Scheduled EDR Contact: 06/25/2018
Data Release Frequency: Varies

PROJECT: PROJECT (GEOTRACKER)

Projects sites

Date of Government Version: 03/12/2018
Date Data Arrived at EDR: 03/14/2018
Date Made Active in Reports: 05/04/2018
Number of Days to Update: 51

Source: State Water Resources Control Board
Telephone: 866-480-1028
Last EDR Contact: 12/12/2018
Next Scheduled EDR Contact: 06/25/2018
Data Release Frequency: Varies

NON-CASE INFO: NON-CASE INFO (GEOTRACKER)

Non-Case Information sites

Date of Government Version: 03/12/2018
Date Data Arrived at EDR: 03/14/2018
Date Made Active in Reports: 05/04/2018
Number of Days to Update: 51

Source: State Water Resources Control Board
Telephone: 866-480-1028
Last EDR Contact: 12/12/2018
Next Scheduled EDR Contact: 06/25/2018
Data Release Frequency: Varies

SAMPLING POINT: SAMPLING POINT (GEOTRACKER)

Sampling point - public sites

Date of Government Version: 03/12/2018
Date Data Arrived at EDR: 03/14/2018
Date Made Active in Reports: 05/04/2018
Number of Days to Update: 51

Source: State Water Resources Control Board
Telephone: 866-480-1028
Last EDR Contact: 12/12/2018
Next Scheduled EDR Contact: 06/25/2018
Data Release Frequency: Varies

WELL STIM PROJ: WELL SAMP PROJ (GEOTRACKER)

Includes areas of groundwater monitoring plans, a depiction of the monitoring network, and the facilities, boundaries, and subsurface characteristics of the oilfield and the features (oil and gas wells, produced water ponds, UIC wells, water supply wells, etc?) being monitored

Date of Government Version: 03/12/2018
Date Data Arrived at EDR: 03/14/2018
Date Made Active in Reports: 05/04/2018
Number of Days to Update: 51

Source: State Water Resources Control Board
Telephone: 866-480-1028
Last EDR Contact: 12/12/2018
Next Scheduled EDR Contact: 06/25/2018
Data Release Frequency: Varies

GOVERNMENT RECORDS SEARCHED / DATA CURRENCY TRACKING

CIWQS: The California Integrated Water Quality System

The California Integrated Water Quality System (CIWQS) is a computer system used by the State and Regional Water Quality Control Boards to track information about places of environmental interest, manage permits and other orders, track inspections, and manage violations and enforcement activities.

Date of Government Version: 03/05/2018	Source: State Water Resources Control Board
Date Data Arrived at EDR: 03/05/2018	Telephone: 866-794-4977
Date Made Active in Reports: 05/04/2018	Last EDR Contact: 03/06/2018
Number of Days to Update: 60	Next Scheduled EDR Contact: 06/18/2018
	Data Release Frequency: Varies

UIC GEO: UIC GEO (GEOTRACKER)

Underground control injection sites

Date of Government Version: 03/12/2018	Source: State Water Resource Control Board
Date Data Arrived at EDR: 03/14/2018	Telephone: 866-480-1028
Date Made Active in Reports: 05/04/2018	Last EDR Contact: 12/12/2018
Number of Days to Update: 51	Next Scheduled EDR Contact: 06/25/2018
	Data Release Frequency: Varies

EDR HIGH RISK HISTORICAL RECORDS

EDR Exclusive Records

EDR MGP: EDR Proprietary Manufactured Gas Plants

The EDR Proprietary Manufactured Gas Plant Database includes records of coal gas plants (manufactured gas plants) compiled by EDR's researchers. Manufactured gas sites were used in the United States from the 1800's to 1950's to produce a gas that could be distributed and used as fuel. These plants used whale oil, rosin, coal, or a mixture of coal, oil, and water that also produced a significant amount of waste. Many of the byproducts of the gas production, such as coal tar (oily waste containing volatile and non-volatile chemicals), sludges, oils and other compounds are potentially hazardous to human health and the environment. The byproduct from this process was frequently disposed of directly at the plant site and can remain or spread slowly, serving as a continuous source of soil and groundwater contamination.

Date of Government Version: N/A	Source: EDR, Inc.
Date Data Arrived at EDR: N/A	Telephone: N/A
Date Made Active in Reports: N/A	Last EDR Contact: N/A
Number of Days to Update: N/A	Next Scheduled EDR Contact: N/A
	Data Release Frequency: No Update Planned

EDR Hist Auto: EDR Exclusive Historical Auto Stations

EDR has searched selected national collections of business directories and has collected listings of potential gas station/filling station/service station sites that were available to EDR researchers. EDR's review was limited to those categories of sources that might, in EDR's opinion, include gas station/filling station/service station establishments. The categories reviewed included, but were not limited to gas, gas station, gasoline station, filling station, auto, automobile repair, auto service station, service station, etc. This database falls within a category of information EDR classifies as "High Risk Historical Records", or HRHR. EDR's HRHR effort presents unique and sometimes proprietary data about past sites and operations that typically create environmental concerns, but may not show up in current government records searches.

Date of Government Version: N/A	Source: EDR, Inc.
Date Data Arrived at EDR: N/A	Telephone: N/A
Date Made Active in Reports: N/A	Last EDR Contact: N/A
Number of Days to Update: N/A	Next Scheduled EDR Contact: N/A
	Data Release Frequency: Varies

EDR Hist Cleaner: EDR Exclusive Historical Cleaners

EDR has searched selected national collections of business directories and has collected listings of potential dry cleaner sites that were available to EDR researchers. EDR's review was limited to those categories of sources that might, in EDR's opinion, include dry cleaning establishments. The categories reviewed included, but were not limited to dry cleaners, cleaners, laundry, laundromat, cleaning/laundry, wash & dry etc. This database falls within a category of information EDR classifies as "High Risk Historical Records", or HRHR. EDR's HRHR effort presents unique and sometimes proprietary data about past sites and operations that typically create environmental concerns, but may not show up in current government records searches.

GOVERNMENT RECORDS SEARCHED / DATA CURRENCY TRACKING

Date of Government Version: N/A
Date Data Arrived at EDR: N/A
Date Made Active in Reports: N/A
Number of Days to Update: N/A

Source: EDR, Inc.
Telephone: N/A
Last EDR Contact: N/A
Next Scheduled EDR Contact: N/A
Data Release Frequency: Varies

EDR RECOVERED GOVERNMENT ARCHIVES

Exclusive Recovered Govt. Archives

RGA LF: Recovered Government Archive Solid Waste Facilities List

The EDR Recovered Government Archive Landfill database provides a list of landfills derived from historical databases and includes many records that no longer appear in current government lists. Compiled from Records formerly available from the Department of Resources Recycling and Recovery in California.

Date of Government Version: N/A
Date Data Arrived at EDR: 07/01/2013
Date Made Active in Reports: 01/13/2014
Number of Days to Update: 196

Source: Department of Resources Recycling and Recovery
Telephone: N/A
Last EDR Contact: 06/01/2012
Next Scheduled EDR Contact: N/A
Data Release Frequency: Varies

RGA LUST: Recovered Government Archive Leaking Underground Storage Tank

The EDR Recovered Government Archive Leaking Underground Storage Tank database provides a list of LUST incidents derived from historical databases and includes many records that no longer appear in current government lists. Compiled from Records formerly available from the State Water Resources Control Board in California.

Date of Government Version: N/A
Date Data Arrived at EDR: 07/01/2013
Date Made Active in Reports: 12/30/2013
Number of Days to Update: 182

Source: State Water Resources Control Board
Telephone: N/A
Last EDR Contact: 06/01/2012
Next Scheduled EDR Contact: N/A
Data Release Frequency: Varies

COUNTY RECORDS

ALAMEDA COUNTY:

Contaminated Sites

A listing of contaminated sites overseen by the Toxic Release Program (oil and groundwater contamination from chemical releases and spills) and the Leaking Underground Storage Tank Program (soil and ground water contamination from leaking petroleum USTs).

Date of Government Version: 01/09/2018
Date Data Arrived at EDR: 01/11/2018
Date Made Active in Reports: 02/22/2018
Number of Days to Update: 42

Source: Alameda County Environmental Health Services
Telephone: 510-567-6700
Last EDR Contact: 04/05/2018
Next Scheduled EDR Contact: 07/23/2018
Data Release Frequency: Semi-Annually

Underground Tanks

Underground storage tank sites located in Alameda county.

Date of Government Version: 04/05/2018
Date Data Arrived at EDR: 04/10/2018
Date Made Active in Reports: 05/04/2018
Number of Days to Update: 24

Source: Alameda County Environmental Health Services
Telephone: 510-567-6700
Last EDR Contact: 04/05/2018
Next Scheduled EDR Contact: 04/24/2047
Data Release Frequency: Semi-Annually

AMADOR COUNTY:

GOVERNMENT RECORDS SEARCHED / DATA CURRENCY TRACKING

CUPA Facility List

Cupa Facility List

Date of Government Version: 03/01/2018
Date Data Arrived at EDR: 03/05/2018
Date Made Active in Reports: 03/15/2018
Number of Days to Update: 10

Source: Amador County Environmental Health
Telephone: 209-223-6439
Last EDR Contact: 02/28/2018
Next Scheduled EDR Contact: 06/18/2018
Data Release Frequency: Varies

BUTTE COUNTY:

CUPA Facility Listing

Cupa facility list.

Date of Government Version: 04/21/2017
Date Data Arrived at EDR: 04/25/2017
Date Made Active in Reports: 08/09/2017
Number of Days to Update: 106

Source: Public Health Department
Telephone: 530-538-7149
Last EDR Contact: 04/05/2018
Next Scheduled EDR Contact: 07/23/2018
Data Release Frequency: No Update Planned

CALVERAS COUNTY:

CUPA Facility Listing

Cupa Facility Listing

Date of Government Version: 01/25/2018
Date Data Arrived at EDR: 01/26/2018
Date Made Active in Reports: 03/14/2018
Number of Days to Update: 47

Source: Calveras County Environmental Health
Telephone: 209-754-6399
Last EDR Contact: 03/26/2018
Next Scheduled EDR Contact: 07/09/2018
Data Release Frequency: Quarterly

COLUSA COUNTY:

CUPA Facility List

Cupa facility list.

Date of Government Version: 02/26/2018
Date Data Arrived at EDR: 03/01/2018
Date Made Active in Reports: 03/15/2018
Number of Days to Update: 14

Source: Health & Human Services
Telephone: 530-458-0396
Last EDR Contact: 05/16/2018
Next Scheduled EDR Contact: 08/20/2018
Data Release Frequency: Semi-Annually

CONTRA COSTA COUNTY:

Site List

List includes sites from the underground tank, hazardous waste generator and business plan/2185 programs.

Date of Government Version: 02/22/2018
Date Data Arrived at EDR: 02/27/2018
Date Made Active in Reports: 04/16/2018
Number of Days to Update: 48

Source: Contra Costa Health Services Department
Telephone: 925-646-2286
Last EDR Contact: 04/30/2018
Next Scheduled EDR Contact: 08/13/2018
Data Release Frequency: Semi-Annually

DEL NORTE COUNTY:

GOVERNMENT RECORDS SEARCHED / DATA CURRENCY TRACKING

CUPA Facility List

Cupa Facility list

Date of Government Version: 01/05/2018
Date Data Arrived at EDR: 02/02/2018
Date Made Active in Reports: 03/14/2018
Number of Days to Update: 40

Source: Del Norte County Environmental Health Division
Telephone: 707-465-0426
Last EDR Contact: 04/25/2018
Next Scheduled EDR Contact: 08/13/2018
Data Release Frequency: Varies

EL DORADO COUNTY:

CUPA Facility List

CUPA facility list.

Date of Government Version: 03/05/2018
Date Data Arrived at EDR: 03/08/2018
Date Made Active in Reports: 04/16/2018
Number of Days to Update: 39

Source: El Dorado County Environmental Management Department
Telephone: 530-621-6623
Last EDR Contact: 04/30/2018
Next Scheduled EDR Contact: 08/13/2018
Data Release Frequency: Varies

FRESNO COUNTY:

CUPA Resources List

Certified Unified Program Agency. CUPA's are responsible for implementing a unified hazardous materials and hazardous waste management regulatory program. The agency provides oversight of businesses that deal with hazardous materials, operate underground storage tanks or aboveground storage tanks.

Date of Government Version: 03/01/2018
Date Data Arrived at EDR: 03/05/2018
Date Made Active in Reports: 03/14/2018
Number of Days to Update: 9

Source: Dept. of Community Health
Telephone: 559-445-3271
Last EDR Contact: 03/06/2018
Next Scheduled EDR Contact: 07/16/2018
Data Release Frequency: Semi-Annually

GLENN COUNTY:

CUPA Facility List

Cupa facility list

Date of Government Version: 01/22/2018
Date Data Arrived at EDR: 01/24/2018
Date Made Active in Reports: 03/14/2018
Number of Days to Update: 49

Source: Glenn County Air Pollution Control District
Telephone: 830-934-6500
Last EDR Contact: 04/18/2018
Next Scheduled EDR Contact: 08/06/2018
Data Release Frequency: Varies

HUMBOLDT COUNTY:

CUPA Facility List

CUPA facility list.

Date of Government Version: 03/05/2018
Date Data Arrived at EDR: 03/08/2018
Date Made Active in Reports: 04/30/2018
Number of Days to Update: 53

Source: Humboldt County Environmental Health
Telephone: N/A
Last EDR Contact: 05/21/2018
Next Scheduled EDR Contact: 09/03/2018
Data Release Frequency: Semi-Annually

IMPERIAL COUNTY:

GOVERNMENT RECORDS SEARCHED / DATA CURRENCY TRACKING

CUPA Facility List

Cupa facility list.

Date of Government Version: 01/22/2018
Date Data Arrived at EDR: 01/26/2018
Date Made Active in Reports: 03/14/2018
Number of Days to Update: 47

Source: San Diego Border Field Office
Telephone: 760-339-2777
Last EDR Contact: 04/18/2018
Next Scheduled EDR Contact: 08/06/2018
Data Release Frequency: Varies

INYO COUNTY:

CUPA Facility List

Cupa facility list.

Date of Government Version: 06/08/2017
Date Data Arrived at EDR: 06/09/2017
Date Made Active in Reports: 08/04/2017
Number of Days to Update: 56

Source: Inyo County Environmental Health Services
Telephone: 760-878-0238
Last EDR Contact: 05/16/2018
Next Scheduled EDR Contact: 09/03/2018
Data Release Frequency: Varies

KERN COUNTY:

Underground Storage Tank Sites & Tank Listing

Kern County Sites and Tanks Listing.

Date of Government Version: 02/02/2018
Date Data Arrived at EDR: 02/02/2018
Date Made Active in Reports: 03/28/2018
Number of Days to Update: 54

Source: Kern County Environment Health Services Department
Telephone: 661-862-8700
Last EDR Contact: 05/02/2018
Next Scheduled EDR Contact: 08/20/2018
Data Release Frequency: Quarterly

KINGS COUNTY:

CUPA Facility List

A listing of sites included in the county's Certified Unified Program Agency database. California's Secretary for Environmental Protection established the unified hazardous materials and hazardous waste regulatory program as required by chapter 6.11 of the California Health and Safety Code. The Unified Program consolidates the administration, permits, inspections, and enforcement activities.

Date of Government Version: 11/14/2017
Date Data Arrived at EDR: 11/17/2017
Date Made Active in Reports: 12/15/2017
Number of Days to Update: 28

Source: Kings County Department of Public Health
Telephone: 559-584-1411
Last EDR Contact: 05/16/2018
Next Scheduled EDR Contact: 09/03/2018
Data Release Frequency: Varies

LAKE COUNTY:

CUPA Facility List

Cupa facility list

Date of Government Version: 02/06/2018
Date Data Arrived at EDR: 02/09/2018
Date Made Active in Reports: 03/14/2018
Number of Days to Update: 33

Source: Lake County Environmental Health
Telephone: 707-263-1164
Last EDR Contact: 04/16/2018
Next Scheduled EDR Contact: 07/30/2018
Data Release Frequency: Varies

LASSEN COUNTY:

GOVERNMENT RECORDS SEARCHED / DATA CURRENCY TRACKING

CUPA Facility List

Cupa facility list

Date of Government Version: 01/22/2018
Date Data Arrived at EDR: 01/24/2018
Date Made Active in Reports: 03/14/2018
Number of Days to Update: 49

Source: Lassen County Environmental Health
Telephone: 530-251-8528
Last EDR Contact: 04/18/2018
Next Scheduled EDR Contact: 08/06/2018
Data Release Frequency: Varies

LOS ANGELES COUNTY:

San Gabriel Valley Areas of Concern

San Gabriel Valley areas where VOC contamination is at or above the MCL as designated by region 9 EPA office.

Date of Government Version: 03/30/2009
Date Data Arrived at EDR: 03/31/2009
Date Made Active in Reports: 10/23/2009
Number of Days to Update: 206

Source: EPA Region 9
Telephone: 415-972-3178
Last EDR Contact: 03/14/2018
Next Scheduled EDR Contact: 07/02/2018
Data Release Frequency: No Update Planned

HMS: Street Number List

Industrial Waste and Underground Storage Tank Sites.

Date of Government Version: 01/16/2018
Date Data Arrived at EDR: 01/23/2018
Date Made Active in Reports: 03/20/2018
Number of Days to Update: 56

Source: Department of Public Works
Telephone: 626-458-3517
Last EDR Contact: 04/05/2018
Next Scheduled EDR Contact: 07/23/2018
Data Release Frequency: Semi-Annually

List of Solid Waste Facilities

Solid Waste Facilities in Los Angeles County.

Date of Government Version: 01/16/2018
Date Data Arrived at EDR: 01/16/2018
Date Made Active in Reports: 02/14/2018
Number of Days to Update: 29

Source: La County Department of Public Works
Telephone: 818-458-5185
Last EDR Contact: 04/17/2018
Next Scheduled EDR Contact: 07/30/2018
Data Release Frequency: Varies

City of Los Angeles Landfills

Landfills owned and maintained by the City of Los Angeles.

Date of Government Version: 01/01/2018
Date Data Arrived at EDR: 05/01/2018
Date Made Active in Reports: 05/14/2018
Number of Days to Update: 13

Source: Engineering & Construction Division
Telephone: 213-473-7869
Last EDR Contact: 04/11/2018
Next Scheduled EDR Contact: 07/30/2018
Data Release Frequency: Varies

Site Mitigation List

Industrial sites that have had some sort of spill or complaint.

Date of Government Version: 01/01/2018
Date Data Arrived at EDR: 01/17/2018
Date Made Active in Reports: 02/14/2018
Number of Days to Update: 28

Source: Community Health Services
Telephone: 323-890-7806
Last EDR Contact: 04/17/2018
Next Scheduled EDR Contact: 07/30/2018
Data Release Frequency: Annually

City of El Segundo Underground Storage Tank

Underground storage tank sites located in El Segundo city.

GOVERNMENT RECORDS SEARCHED / DATA CURRENCY TRACKING

Date of Government Version: 01/21/2017
Date Data Arrived at EDR: 04/19/2017
Date Made Active in Reports: 05/10/2017
Number of Days to Update: 21

Source: City of El Segundo Fire Department
Telephone: 310-524-2236
Last EDR Contact: 04/11/2018
Next Scheduled EDR Contact: 07/30/2018
Data Release Frequency: Semi-Annually

City of Long Beach Underground Storage Tank

Underground storage tank sites located in the city of Long Beach.

Date of Government Version: 03/09/2017
Date Data Arrived at EDR: 03/10/2017
Date Made Active in Reports: 05/03/2017
Number of Days to Update: 54

Source: City of Long Beach Fire Department
Telephone: 562-570-2563
Last EDR Contact: 04/18/2018
Next Scheduled EDR Contact: 08/06/2018
Data Release Frequency: Annually

City of Torrance Underground Storage Tank

Underground storage tank sites located in the city of Torrance.

Date of Government Version: 01/04/2018
Date Data Arrived at EDR: 01/05/2018
Date Made Active in Reports: 01/18/2018
Number of Days to Update: 13

Source: City of Torrance Fire Department
Telephone: 310-618-2973
Last EDR Contact: 04/05/2018
Next Scheduled EDR Contact: 07/23/2018
Data Release Frequency: Semi-Annually

MADERA COUNTY:

CUPA Facility List

A listing of sites included in the county's Certified Unified Program Agency database. California's Secretary for Environmental Protection established the unified hazardous materials and hazardous waste regulatory program as required by chapter 6.11 of the California Health and Safety Code. The Unified Program consolidates the administration, permits, inspections, and enforcement activities.

Date of Government Version: 02/21/2018
Date Data Arrived at EDR: 02/22/2018
Date Made Active in Reports: 04/03/2018
Number of Days to Update: 40

Source: Madera County Environmental Health
Telephone: 559-675-7823
Last EDR Contact: 05/16/2018
Next Scheduled EDR Contact: 09/03/2018
Data Release Frequency: Varies

MARIN COUNTY:

Underground Storage Tank Sites

Currently permitted USTs in Marin County.

Date of Government Version: 03/30/2018
Date Data Arrived at EDR: 04/06/2018
Date Made Active in Reports: 05/04/2018
Number of Days to Update: 28

Source: Public Works Department Waste Management
Telephone: 415-473-6647
Last EDR Contact: 03/29/2018
Next Scheduled EDR Contact: 07/16/2018
Data Release Frequency: Semi-Annually

MERCED COUNTY:

CUPA Facility List

CUPA facility list.

Date of Government Version: 01/11/2018
Date Data Arrived at EDR: 01/12/2018
Date Made Active in Reports: 02/08/2018
Number of Days to Update: 27

Source: Merced County Environmental Health
Telephone: 209-381-1094
Last EDR Contact: 05/16/2018
Next Scheduled EDR Contact: 09/03/2018
Data Release Frequency: Varies

MONO COUNTY:

GOVERNMENT RECORDS SEARCHED / DATA CURRENCY TRACKING

CUPA Facility List

CUPA Facility List

Date of Government Version: 02/22/2018
Date Data Arrived at EDR: 02/27/2018
Date Made Active in Reports: 03/14/2018
Number of Days to Update: 15

Source: Mono County Health Department
Telephone: 760-932-5580
Last EDR Contact: 05/22/2018
Next Scheduled EDR Contact: 09/10/2018
Data Release Frequency: Varies

MONTEREY COUNTY:

CUPA Facility Listing

CUPA Program listing from the Environmental Health Division.

Date of Government Version: 03/27/2018
Date Data Arrived at EDR: 03/29/2018
Date Made Active in Reports: 04/16/2018
Number of Days to Update: 18

Source: Monterey County Health Department
Telephone: 831-796-1297
Last EDR Contact: 05/21/2018
Next Scheduled EDR Contact: 09/03/2018
Data Release Frequency: Varies

NAPA COUNTY:

Sites With Reported Contamination

A listing of leaking underground storage tank sites located in Napa county.

Date of Government Version: 01/09/2017
Date Data Arrived at EDR: 01/11/2017
Date Made Active in Reports: 03/02/2017
Number of Days to Update: 50

Source: Napa County Department of Environmental Management
Telephone: 707-253-4269
Last EDR Contact: 05/22/2018
Next Scheduled EDR Contact: 09/10/2018
Data Release Frequency: No Update Planned

Closed and Operating Underground Storage Tank Sites

Underground storage tank sites located in Napa county.

Date of Government Version: 02/22/2018
Date Data Arrived at EDR: 02/27/2018
Date Made Active in Reports: 03/29/2018
Number of Days to Update: 30

Source: Napa County Department of Environmental Management
Telephone: 707-253-4269
Last EDR Contact: 05/22/2018
Next Scheduled EDR Contact: 09/10/2018
Data Release Frequency: No Update Planned

NEVADA COUNTY:

CUPA Facility List

CUPA facility list.

Date of Government Version: 01/31/2018
Date Data Arrived at EDR: 02/01/2018
Date Made Active in Reports: 03/14/2018
Number of Days to Update: 41

Source: Community Development Agency
Telephone: 530-265-1467
Last EDR Contact: 04/25/2018
Next Scheduled EDR Contact: 08/13/2018
Data Release Frequency: Varies

ORANGE COUNTY:

List of Industrial Site Cleanups

Petroleum and non-petroleum spills.

GOVERNMENT RECORDS SEARCHED / DATA CURRENCY TRACKING

Date of Government Version: 02/05/2018
Date Data Arrived at EDR: 02/13/2018
Date Made Active in Reports: 04/03/2018
Number of Days to Update: 49

Source: Health Care Agency
Telephone: 714-834-3446
Last EDR Contact: 05/07/2018
Next Scheduled EDR Contact: 08/20/2018
Data Release Frequency: Annually

List of Underground Storage Tank Cleanups

Orange County Underground Storage Tank Cleanups (LUST).

Date of Government Version: 02/05/2018
Date Data Arrived at EDR: 02/13/2018
Date Made Active in Reports: 03/20/2018
Number of Days to Update: 35

Source: Health Care Agency
Telephone: 714-834-3446
Last EDR Contact: 05/07/2018
Next Scheduled EDR Contact: 08/20/2018
Data Release Frequency: Quarterly

List of Underground Storage Tank Facilities

Orange County Underground Storage Tank Facilities (UST).

Date of Government Version: 01/02/2018
Date Data Arrived at EDR: 02/07/2018
Date Made Active in Reports: 03/28/2018
Number of Days to Update: 49

Source: Health Care Agency
Telephone: 714-834-3446
Last EDR Contact: 05/08/2018
Next Scheduled EDR Contact: 08/20/2018
Data Release Frequency: Quarterly

PLACER COUNTY:

Master List of Facilities

List includes aboveground tanks, underground tanks and cleanup sites.

Date of Government Version: 03/15/2018
Date Data Arrived at EDR: 03/19/2018
Date Made Active in Reports: 05/04/2018
Number of Days to Update: 46

Source: Placer County Health and Human Services
Telephone: 530-745-2363
Last EDR Contact: 03/15/2018
Next Scheduled EDR Contact: 06/18/2018
Data Release Frequency: Semi-Annually

PLUMAS COUNTY:

CUPA Facility List

Plumas County CUPA Program facilities.

Date of Government Version: 01/22/2018
Date Data Arrived at EDR: 01/24/2018
Date Made Active in Reports: 03/15/2018
Number of Days to Update: 50

Source: Plumas County Environmental Health
Telephone: 530-283-6355
Last EDR Contact: 04/18/2018
Next Scheduled EDR Contact: 08/06/2018
Data Release Frequency: Varies

RIVERSIDE COUNTY:

Listing of Underground Tank Cleanup Sites

Riverside County Underground Storage Tank Cleanup Sites (LUST).

Date of Government Version: 04/05/2018
Date Data Arrived at EDR: 04/10/2018
Date Made Active in Reports: 05/04/2018
Number of Days to Update: 24

Source: Department of Environmental Health
Telephone: 951-358-5055
Last EDR Contact: 03/19/2018
Next Scheduled EDR Contact: 07/02/2018
Data Release Frequency: Quarterly

GOVERNMENT RECORDS SEARCHED / DATA CURRENCY TRACKING

Underground Storage Tank Tank List

Underground storage tank sites located in Riverside county.

Date of Government Version: 04/05/2018
Date Data Arrived at EDR: 04/10/2018
Date Made Active in Reports: 05/04/2018
Number of Days to Update: 24

Source: Department of Environmental Health
Telephone: 951-358-5055
Last EDR Contact: 03/19/2018
Next Scheduled EDR Contact: 07/02/2018
Data Release Frequency: Quarterly

SACRAMENTO COUNTY:

Toxic Site Clean-Up List

List of sites where unauthorized releases of potentially hazardous materials have occurred.

Date of Government Version: 11/02/2017
Date Data Arrived at EDR: 01/03/2018
Date Made Active in Reports: 02/05/2018
Number of Days to Update: 33

Source: Sacramento County Environmental Management
Telephone: 916-875-8406
Last EDR Contact: 04/04/2018
Next Scheduled EDR Contact: 07/16/2018
Data Release Frequency: Quarterly

Master Hazardous Materials Facility List

Any business that has hazardous materials on site - hazardous material storage sites, underground storage tanks, waste generators.

Date of Government Version: 11/02/2017
Date Data Arrived at EDR: 01/03/2018
Date Made Active in Reports: 02/14/2018
Number of Days to Update: 42

Source: Sacramento County Environmental Management
Telephone: 916-875-8406
Last EDR Contact: 04/04/2018
Next Scheduled EDR Contact: 07/16/2018
Data Release Frequency: Quarterly

SAN BENITO COUNTY:

CUPA Facility List

Cupa facility list

Date of Government Version: 11/01/2017
Date Data Arrived at EDR: 11/03/2017
Date Made Active in Reports: 11/17/2017
Number of Days to Update: 14

Source: San Benito County Environmental Health
Telephone: N/A
Last EDR Contact: 05/16/2018
Next Scheduled EDR Contact: 08/20/2018
Data Release Frequency: Varies

SAN BERNARDINO COUNTY:

Hazardous Material Permits

This listing includes underground storage tanks, medical waste handlers/generators, hazardous materials handlers, hazardous waste generators, and waste oil generators/handlers.

Date of Government Version: 11/30/2017
Date Data Arrived at EDR: 12/01/2017
Date Made Active in Reports: 01/16/2018
Number of Days to Update: 46

Source: San Bernardino County Fire Department Hazardous Materials Division
Telephone: 909-387-3041
Last EDR Contact: 04/06/2018
Next Scheduled EDR Contact: 08/20/2018
Data Release Frequency: Quarterly

SAN DIEGO COUNTY:

GOVERNMENT RECORDS SEARCHED / DATA CURRENCY TRACKING

Hazardous Materials Management Division Database

The database includes: HE58 - This report contains the business name, site address, business phone number, establishment 'H' permit number, type of permit, and the business status. HE17 - In addition to providing the same information provided in the HE58 listing, HE17 provides inspection dates, violations received by the establishment, hazardous waste generated, the quantity, method of storage, treatment/disposal of waste and the hauler, and information on underground storage tanks. Unauthorized Release List - Includes a summary of environmental contamination cases in San Diego County (underground tank cases, non-tank cases, groundwater contamination, and soil contamination are included.)

Date of Government Version: 03/05/2018
Date Data Arrived at EDR: 03/07/2018
Date Made Active in Reports: 04/16/2018
Number of Days to Update: 40

Source: Hazardous Materials Management Division
Telephone: 619-338-2268
Last EDR Contact: 03/07/2018
Next Scheduled EDR Contact: 06/18/2018
Data Release Frequency: Quarterly

Solid Waste Facilities

San Diego County Solid Waste Facilities.

Date of Government Version: 10/31/2015
Date Data Arrived at EDR: 11/07/2015
Date Made Active in Reports: 01/04/2016
Number of Days to Update: 58

Source: Department of Health Services
Telephone: 619-338-2209
Last EDR Contact: 04/18/2018
Next Scheduled EDR Contact: 08/06/2018
Data Release Frequency: Varies

Local Oversight Program Listing

A listing of all LOP release sites that are or were under the County of San Diego's jurisdiction. Included are closed or transferred cases, open cases, and cases that did not have a case type indicated. The cases without a case type are mostly complaints; however, some of them could be LOP cases.

Date of Government Version: 04/18/2018
Date Data Arrived at EDR: 04/23/2018
Date Made Active in Reports: 05/04/2018
Number of Days to Update: 11

Source: Department of Environmental Health
Telephone: 858-505-6874
Last EDR Contact: 04/18/2018
Next Scheduled EDR Contact: 08/06/2018
Data Release Frequency: Varies

Environmental Case Listing

The listing contains all underground tank release cases and projects pertaining to properties contaminated with hazardous substances that are actively under review by the Site Assessment and Mitigation Program.

Date of Government Version: 03/23/2010
Date Data Arrived at EDR: 06/15/2010
Date Made Active in Reports: 07/09/2010
Number of Days to Update: 24

Source: San Diego County Department of Environmental Health
Telephone: 619-338-2371
Last EDR Contact: 02/28/2018
Next Scheduled EDR Contact: 06/18/2018
Data Release Frequency: No Update Planned

SAN FRANCISCO COUNTY:

Local Oversight Facilities

A listing of leaking underground storage tank sites located in San Francisco county.

Date of Government Version: 09/19/2008
Date Data Arrived at EDR: 09/19/2008
Date Made Active in Reports: 09/29/2008
Number of Days to Update: 10

Source: Department Of Public Health San Francisco County
Telephone: 415-252-3920
Last EDR Contact: 05/02/2018
Next Scheduled EDR Contact: 08/20/2018
Data Release Frequency: Quarterly

Underground Storage Tank Information

Underground storage tank sites located in San Francisco county.

GOVERNMENT RECORDS SEARCHED / DATA CURRENCY TRACKING

Date of Government Version: 11/02/2017
Date Data Arrived at EDR: 11/07/2017
Date Made Active in Reports: 12/19/2017
Number of Days to Update: 42

Source: Department of Public Health
Telephone: 415-252-3920
Last EDR Contact: 05/02/2018
Next Scheduled EDR Contact: 08/20/2018
Data Release Frequency: Quarterly

SAN JOAQUIN COUNTY:

San Joaquin Co. UST

A listing of underground storage tank locations in San Joaquin county.

Date of Government Version: 03/20/2018
Date Data Arrived at EDR: 03/22/2018
Date Made Active in Reports: 05/04/2018
Number of Days to Update: 43

Source: Environmental Health Department
Telephone: N/A
Last EDR Contact: 03/14/2018
Next Scheduled EDR Contact: 07/02/2018
Data Release Frequency: Semi-Annually

SAN LUIS OBISPO COUNTY:

CUPA Facility List

Cupa Facility List.

Date of Government Version: 11/16/2017
Date Data Arrived at EDR: 11/17/2017
Date Made Active in Reports: 12/18/2017
Number of Days to Update: 31

Source: San Luis Obispo County Public Health Department
Telephone: 805-781-5596
Last EDR Contact: 05/16/2018
Next Scheduled EDR Contact: 09/03/2018
Data Release Frequency: Varies

SAN MATEO COUNTY:

Business Inventory

List includes Hazardous Materials Business Plan, hazardous waste generators, and underground storage tanks.

Date of Government Version: 03/14/2018
Date Data Arrived at EDR: 03/20/2018
Date Made Active in Reports: 05/04/2018
Number of Days to Update: 45

Source: San Mateo County Environmental Health Services Division
Telephone: 650-363-1921
Last EDR Contact: 03/07/2018
Next Scheduled EDR Contact: 06/25/2018
Data Release Frequency: Annually

Fuel Leak List

A listing of leaking underground storage tank sites located in San Mateo county.

Date of Government Version: 03/15/2018
Date Data Arrived at EDR: 03/20/2018
Date Made Active in Reports: 05/04/2018
Number of Days to Update: 45

Source: San Mateo County Environmental Health Services Division
Telephone: 650-363-1921
Last EDR Contact: 03/07/2018
Next Scheduled EDR Contact: 06/25/2018
Data Release Frequency: Semi-Annually

SANTA BARBARA COUNTY:

CUPA Facility Listing

CUPA Program Listing from the Environmental Health Services division.

Date of Government Version: 09/08/2011
Date Data Arrived at EDR: 09/09/2011
Date Made Active in Reports: 10/07/2011
Number of Days to Update: 28

Source: Santa Barbara County Public Health Department
Telephone: 805-686-8167
Last EDR Contact: 05/16/2018
Next Scheduled EDR Contact: 09/03/2018
Data Release Frequency: Varies

SANTA CLARA COUNTY:

GOVERNMENT RECORDS SEARCHED / DATA CURRENCY TRACKING

Cupa Facility List

Cupa facility list

Date of Government Version: 02/20/2018
Date Data Arrived at EDR: 02/20/2018
Date Made Active in Reports: 03/19/2018
Number of Days to Update: 27

Source: Department of Environmental Health
Telephone: 408-918-1973
Last EDR Contact: 05/16/2018
Next Scheduled EDR Contact: 09/03/2018
Data Release Frequency: Varies

HIST LUST - Fuel Leak Site Activity Report

A listing of open and closed leaking underground storage tanks. This listing is no longer updated by the county. Leaking underground storage tanks are now handled by the Department of Environmental Health.

Date of Government Version: 03/29/2005
Date Data Arrived at EDR: 03/30/2005
Date Made Active in Reports: 04/21/2005
Number of Days to Update: 22

Source: Santa Clara Valley Water District
Telephone: 408-265-2600
Last EDR Contact: 03/23/2009
Next Scheduled EDR Contact: 06/22/2009
Data Release Frequency: No Update Planned

LOP Listing

A listing of leaking underground storage tanks located in Santa Clara county.

Date of Government Version: 03/03/2014
Date Data Arrived at EDR: 03/05/2014
Date Made Active in Reports: 03/18/2014
Number of Days to Update: 13

Source: Department of Environmental Health
Telephone: 408-918-3417
Last EDR Contact: 05/22/2018
Next Scheduled EDR Contact: 09/10/2018
Data Release Frequency: Annually

Hazardous Material Facilities

Hazardous material facilities, including underground storage tank sites.

Date of Government Version: 02/04/2018
Date Data Arrived at EDR: 02/06/2018
Date Made Active in Reports: 03/20/2018
Number of Days to Update: 42

Source: City of San Jose Fire Department
Telephone: 408-535-7694
Last EDR Contact: 05/16/2018
Next Scheduled EDR Contact: 08/20/2018
Data Release Frequency: Annually

SANTA CRUZ COUNTY:

CUPA Facility List

CUPA facility listing.

Date of Government Version: 01/21/2017
Date Data Arrived at EDR: 02/22/2017
Date Made Active in Reports: 05/23/2017
Number of Days to Update: 90

Source: Santa Cruz County Environmental Health
Telephone: 831-464-2761
Last EDR Contact: 05/16/2018
Next Scheduled EDR Contact: 09/03/2018
Data Release Frequency: Varies

SHASTA COUNTY:

CUPA Facility List

Cupa Facility List.

Date of Government Version: 06/15/2017
Date Data Arrived at EDR: 06/19/2017
Date Made Active in Reports: 08/09/2017
Number of Days to Update: 51

Source: Shasta County Department of Resource Management
Telephone: 530-225-5789
Last EDR Contact: 05/16/2018
Next Scheduled EDR Contact: 09/03/2018
Data Release Frequency: Varies

SOLANO COUNTY:

GOVERNMENT RECORDS SEARCHED / DATA CURRENCY TRACKING

Leaking Underground Storage Tanks

A listing of leaking underground storage tank sites located in Solano county.

Date of Government Version: 03/08/2018
Date Data Arrived at EDR: 03/13/2018
Date Made Active in Reports: 05/04/2018
Number of Days to Update: 52

Source: Solano County Department of Environmental Management
Telephone: 707-784-6770
Last EDR Contact: 02/28/2018
Next Scheduled EDR Contact: 06/18/2018
Data Release Frequency: Quarterly

Underground Storage Tanks

Underground storage tank sites located in Solano county.

Date of Government Version: 03/08/2018
Date Data Arrived at EDR: 03/13/2018
Date Made Active in Reports: 03/29/2018
Number of Days to Update: 16

Source: Solano County Department of Environmental Management
Telephone: 707-784-6770
Last EDR Contact: 02/28/2018
Next Scheduled EDR Contact: 06/18/2018
Data Release Frequency: Quarterly

SONOMA COUNTY:

Cupa Facility List

Cupa Facility list

Date of Government Version: 03/01/2018
Date Data Arrived at EDR: 03/27/2018
Date Made Active in Reports: 04/16/2018
Number of Days to Update: 20

Source: County of Sonoma Fire & Emergency Services Department
Telephone: 707-565-1174
Last EDR Contact: 03/22/2018
Next Scheduled EDR Contact: 07/09/2018
Data Release Frequency: Varies

Leaking Underground Storage Tank Sites

A listing of leaking underground storage tank sites located in Sonoma county.

Date of Government Version: 04/03/2018
Date Data Arrived at EDR: 04/06/2018
Date Made Active in Reports: 05/09/2018
Number of Days to Update: 33

Source: Department of Health Services
Telephone: 707-565-6565
Last EDR Contact: 03/22/2018
Next Scheduled EDR Contact: 07/09/2018
Data Release Frequency: Quarterly

STANISLAUS COUNTY:

CUPA Facility List

Cupa facility list

Date of Government Version: 02/06/2018
Date Data Arrived at EDR: 02/07/2018
Date Made Active in Reports: 03/16/2018
Number of Days to Update: 37

Source: Stanislaus County Department of Environmental Protection
Telephone: 209-525-6751
Last EDR Contact: 04/16/2018
Next Scheduled EDR Contact: 07/30/2018
Data Release Frequency: Varies

SUTTER COUNTY:

Underground Storage Tanks

Underground storage tank sites located in Sutter county.

Date of Government Version: 01/08/2018
Date Data Arrived at EDR: 03/01/2018
Date Made Active in Reports: 03/30/2018
Number of Days to Update: 29

Source: Sutter County Department of Agriculture
Telephone: 530-822-7500
Last EDR Contact: 02/28/2018
Next Scheduled EDR Contact: 06/18/2018
Data Release Frequency: Semi-Annually

TEHAMA COUNTY:

GOVERNMENT RECORDS SEARCHED / DATA CURRENCY TRACKING

CUPA Facility List

Cupa facilities

Date of Government Version: 01/26/2018
Date Data Arrived at EDR: 02/02/2018
Date Made Active in Reports: 03/21/2018
Number of Days to Update: 47

Source: Tehama County Department of Environmental Health
Telephone: 530-527-8020
Last EDR Contact: 05/03/2018
Next Scheduled EDR Contact: 08/20/2018
Data Release Frequency: Varies

TRINITY COUNTY:

CUPA Facility List

Cupa facility list

Date of Government Version: 01/22/2018
Date Data Arrived at EDR: 01/25/2018
Date Made Active in Reports: 03/19/2018
Number of Days to Update: 53

Source: Department of Toxic Substances Control
Telephone: 760-352-0381
Last EDR Contact: 04/18/2018
Next Scheduled EDR Contact: 08/06/2018
Data Release Frequency: Varies

TULARE COUNTY:

CUPA Facility List

Cupa program facilities

Date of Government Version: 03/19/2018
Date Data Arrived at EDR: 03/22/2018
Date Made Active in Reports: 04/17/2018
Number of Days to Update: 26

Source: Tulare County Environmental Health Services Division
Telephone: 559-624-7400
Last EDR Contact: 05/16/2018
Next Scheduled EDR Contact: 08/20/2018
Data Release Frequency: Varies

TUOLUMNE COUNTY:

CUPA Facility List

Cupa facility list

Date of Government Version: 01/22/2018
Date Data Arrived at EDR: 01/25/2018
Date Made Active in Reports: 03/16/2018
Number of Days to Update: 50

Source: Division of Environmental Health
Telephone: 209-533-5633
Last EDR Contact: 04/18/2018
Next Scheduled EDR Contact: 08/06/2018
Data Release Frequency: Varies

VENTURA COUNTY:

Business Plan, Hazardous Waste Producers, and Operating Underground Tanks

The BWT list indicates by site address whether the Environmental Health Division has Business Plan (B), Waste Producer (W), and/or Underground Tank (T) information.

Date of Government Version: 12/26/2017
Date Data Arrived at EDR: 01/25/2018
Date Made Active in Reports: 03/14/2018
Number of Days to Update: 48

Source: Ventura County Environmental Health Division
Telephone: 805-654-2813
Last EDR Contact: 04/23/2018
Next Scheduled EDR Contact: 08/06/2018
Data Release Frequency: Quarterly

Inventory of Illegal Abandoned and Inactive Sites

Ventura County Inventory of Closed, Illegal Abandoned, and Inactive Sites.

GOVERNMENT RECORDS SEARCHED / DATA CURRENCY TRACKING

Date of Government Version: 12/01/2011
Date Data Arrived at EDR: 12/01/2011
Date Made Active in Reports: 01/19/2012
Number of Days to Update: 49

Source: Environmental Health Division
Telephone: 805-654-2813
Last EDR Contact: 03/29/2018
Next Scheduled EDR Contact: 07/16/2018
Data Release Frequency: Annually

Listing of Underground Tank Cleanup Sites

Ventura County Underground Storage Tank Cleanup Sites (LUST).

Date of Government Version: 05/29/2008
Date Data Arrived at EDR: 06/24/2008
Date Made Active in Reports: 07/31/2008
Number of Days to Update: 37

Source: Environmental Health Division
Telephone: 805-654-2813
Last EDR Contact: 05/09/2018
Next Scheduled EDR Contact: 08/27/2018
Data Release Frequency: Quarterly

Medical Waste Program List

To protect public health and safety and the environment from potential exposure to disease causing agents, the Environmental Health Division Medical Waste Program regulates the generation, handling, storage, treatment and disposal of medical waste throughout the County.

Date of Government Version: 12/26/2017
Date Data Arrived at EDR: 01/25/2018
Date Made Active in Reports: 03/20/2018
Number of Days to Update: 54

Source: Ventura County Resource Management Agency
Telephone: 805-654-2813
Last EDR Contact: 04/23/2018
Next Scheduled EDR Contact: 08/06/2018
Data Release Frequency: Quarterly

Underground Tank Closed Sites List

Ventura County Operating Underground Storage Tank Sites (UST)/Underground Tank Closed Sites List.

Date of Government Version: 02/28/2018
Date Data Arrived at EDR: 03/14/2018
Date Made Active in Reports: 03/30/2018
Number of Days to Update: 16

Source: Environmental Health Division
Telephone: 805-654-2813
Last EDR Contact: 03/14/2018
Next Scheduled EDR Contact: 06/25/2018
Data Release Frequency: Quarterly

YOLO COUNTY:

Underground Storage Tank Comprehensive Facility Report

Underground storage tank sites located in Yolo county.

Date of Government Version: 03/27/2018
Date Data Arrived at EDR: 04/03/2018
Date Made Active in Reports: 05/04/2018
Number of Days to Update: 31

Source: Yolo County Department of Health
Telephone: 530-666-8646
Last EDR Contact: 03/29/2018
Next Scheduled EDR Contact: 07/16/2018
Data Release Frequency: Annually

YUBA COUNTY:

CUPA Facility List

CUPA facility listing for Yuba County.

Date of Government Version: 02/01/2018
Date Data Arrived at EDR: 02/02/2018
Date Made Active in Reports: 03/21/2018
Number of Days to Update: 47

Source: Yuba County Environmental Health Department
Telephone: 530-749-7523
Last EDR Contact: 04/25/2018
Next Scheduled EDR Contact: 08/13/2018
Data Release Frequency: Varies

GOVERNMENT RECORDS SEARCHED / DATA CURRENCY TRACKING

OTHER DATABASE(S)

Depending on the geographic area covered by this report, the data provided in these specialty databases may or may not be complete. For example, the existence of wetlands information data in a specific report does not mean that all wetlands in the area covered by the report are included. Moreover, the absence of any reported wetlands information does not necessarily mean that wetlands do not exist in the area covered by the report.

CT MANIFEST: Hazardous Waste Manifest Data

Facility and manifest data. Manifest is a document that lists and tracks hazardous waste from the generator through transporters to a tsd facility.

Date of Government Version: 01/03/2018	Source: Department of Energy & Environmental Protection
Date Data Arrived at EDR: 02/14/2018	Telephone: 860-424-3375
Date Made Active in Reports: 03/22/2018	Last EDR Contact: 05/18/2018
Number of Days to Update: 36	Next Scheduled EDR Contact: 08/27/2018
	Data Release Frequency: No Update Planned

NJ MANIFEST: Manifest Information

Hazardous waste manifest information.

Date of Government Version: 12/31/2016	Source: Department of Environmental Protection
Date Data Arrived at EDR: 04/11/2017	Telephone: N/A
Date Made Active in Reports: 07/27/2017	Last EDR Contact: 04/23/2018
Number of Days to Update: 107	Next Scheduled EDR Contact: 07/23/2018
	Data Release Frequency: Annually

NY MANIFEST: Facility and Manifest Data

Manifest is a document that lists and tracks hazardous waste from the generator through transporters to a TSD facility.

Date of Government Version: 12/31/2017	Source: Department of Environmental Conservation
Date Data Arrived at EDR: 01/31/2018	Telephone: 518-402-8651
Date Made Active in Reports: 03/09/2018	Last EDR Contact: 05/03/2018
Number of Days to Update: 37	Next Scheduled EDR Contact: 08/13/2018
	Data Release Frequency: Quarterly

PA MANIFEST: Manifest Information

Hazardous waste manifest information.

Date of Government Version: 12/31/2016	Source: Department of Environmental Protection
Date Data Arrived at EDR: 07/25/2017	Telephone: 717-783-8990
Date Made Active in Reports: 09/25/2017	Last EDR Contact: 04/12/2018
Number of Days to Update: 62	Next Scheduled EDR Contact: 07/30/2018
	Data Release Frequency: Annually

RI MANIFEST: Manifest information

Hazardous waste manifest information

Date of Government Version: 12/31/2017	Source: Department of Environmental Management
Date Data Arrived at EDR: 02/23/2018	Telephone: 401-222-2797
Date Made Active in Reports: 04/09/2018	Last EDR Contact: 05/21/2018
Number of Days to Update: 45	Next Scheduled EDR Contact: 09/03/2018
	Data Release Frequency: Annually

WI MANIFEST: Manifest Information

Hazardous waste manifest information.

Date of Government Version: 12/31/2016	Source: Department of Natural Resources
Date Data Arrived at EDR: 04/13/2017	Telephone: N/A
Date Made Active in Reports: 07/14/2017	Last EDR Contact: 03/08/2018
Number of Days to Update: 92	Next Scheduled EDR Contact: 06/25/2018
	Data Release Frequency: Annually

GOVERNMENT RECORDS SEARCHED / DATA CURRENCY TRACKING

Oil/Gas Pipelines

Source: PennWell Corporation
Petroleum Bundle (Crude Oil, Refined Products, Petrochemicals, Gas Liquids (LPG/NGL), and Specialty Gases (Miscellaneous)) N = Natural Gas Bundle (Natural Gas, Gas Liquids (LPG/NGL), and Specialty Gases (Miscellaneous)). This map includes information copyrighted by PennWell Corporation. This information is provided on a best effort basis and PennWell Corporation does not guarantee its accuracy nor warrant its fitness for any particular purpose. Such information has been reprinted with the permission of PennWell.

Electric Power Transmission Line Data

Source: PennWell Corporation
This map includes information copyrighted by PennWell Corporation. This information is provided on a best effort basis and PennWell Corporation does not guarantee its accuracy nor warrant its fitness for any particular purpose. Such information has been reprinted with the permission of PennWell.

Sensitive Receptors: There are individuals deemed sensitive receptors due to their fragile immune systems and special sensitivity to environmental discharges. These sensitive receptors typically include the elderly, the sick, and children. While the location of all sensitive receptors cannot be determined, EDR indicates those buildings and facilities - schools, daycares, hospitals, medical centers, and nursing homes - where individuals who are sensitive receptors are likely to be located.

AHA Hospitals:

Source: American Hospital Association, Inc.
Telephone: 312-280-5991

The database includes a listing of hospitals based on the American Hospital Association's annual survey of hospitals.

Medical Centers: Provider of Services Listing

Source: Centers for Medicare & Medicaid Services
Telephone: 410-786-3000

A listing of hospitals with Medicare provider number, produced by Centers of Medicare & Medicaid Services, a federal agency within the U.S. Department of Health and Human Services.

Nursing Homes

Source: National Institutes of Health
Telephone: 301-594-6248

Information on Medicare and Medicaid certified nursing homes in the United States.

Public Schools

Source: National Center for Education Statistics
Telephone: 202-502-7300

The National Center for Education Statistics' primary database on elementary and secondary public education in the United States. It is a comprehensive, annual, national statistical database of all public elementary and secondary schools and school districts, which contains data that are comparable across all states.

Private Schools

Source: National Center for Education Statistics
Telephone: 202-502-7300

The National Center for Education Statistics' primary database on private school locations in the United States.

Daycare Centers: Licensed Facilities

Source: Department of Social Services
Telephone: 916-657-4041

Flood Zone Data: This data was obtained from the Federal Emergency Management Agency (FEMA). It depicts 100-year and 500-year flood zones as defined by FEMA. It includes the National Flood Hazard Layer (NFHL) which incorporates Flood Insurance Rate Map (FIRM) data and Q3 data from FEMA in areas not covered by NFHL.

Source: FEMA
Telephone: 877-336-2627
Date of Government Version: 2003, 2015

NWI: National Wetlands Inventory. This data, available in select counties across the country, was obtained by EDR in 2002, 2005 and 2010 from the U.S. Fish and Wildlife Service.

State Wetlands Data: Wetland Inventory

Source: Department of Fish & Game
Telephone: 916-445-0411

GOVERNMENT RECORDS SEARCHED / DATA CURRENCY TRACKING

Current USGS 7.5 Minute Topographic Map
Source: U.S. Geological Survey

STREET AND ADDRESS INFORMATION

© 2015 TomTom North America, Inc. All rights reserved. This material is proprietary and the subject of copyright protection and other intellectual property rights owned by or licensed to Tele Atlas North America, Inc. The use of this material is subject to the terms of a license agreement. You will be held liable for any unauthorized copying or disclosure of this material.

GEOCHECK[®] - PHYSICAL SETTING SOURCE ADDENDUM

TARGET PROPERTY ADDRESS

VEGA SES SOLAR - SOUTH
NWC LYONS ROAD AND DREW ROAD
EL CENTRO, CA 92243

TARGET PROPERTY COORDINATES

Latitude (North):	32.725233 - 32° 43' 30.84"
Longitude (West):	115.683672 - 115° 41' 1.22"
Universal Tranverse Mercator:	Zone 11
UTM X (Meters):	623352.8
UTM Y (Meters):	3621402.8
Elevation:	19 ft. below sea level

USGS TOPOGRAPHIC MAP

Target Property Map:	5622994 MOUNT SIGNAL, CA
Version Date:	2012

EDR's GeoCheck Physical Setting Source Addendum is provided to assist the environmental professional in forming an opinion about the impact of potential contaminant migration.

Assessment of the impact of contaminant migration generally has two principal investigative components:

1. Groundwater flow direction, and
2. Groundwater flow velocity.

Groundwater flow direction may be impacted by surface topography, hydrology, hydrogeology, characteristics of the soil, and nearby wells. Groundwater flow velocity is generally impacted by the nature of the geologic strata.

GEOCHECK® - PHYSICAL SETTING SOURCE SUMMARY

GROUNDWATER FLOW DIRECTION INFORMATION

Groundwater flow direction for a particular site is best determined by a qualified environmental professional using site-specific well data. If such data is not reasonably ascertainable, it may be necessary to rely on other sources of information, such as surface topographic information, hydrologic information, hydrogeologic data collected on nearby properties, and regional groundwater flow information (from deep aquifers).

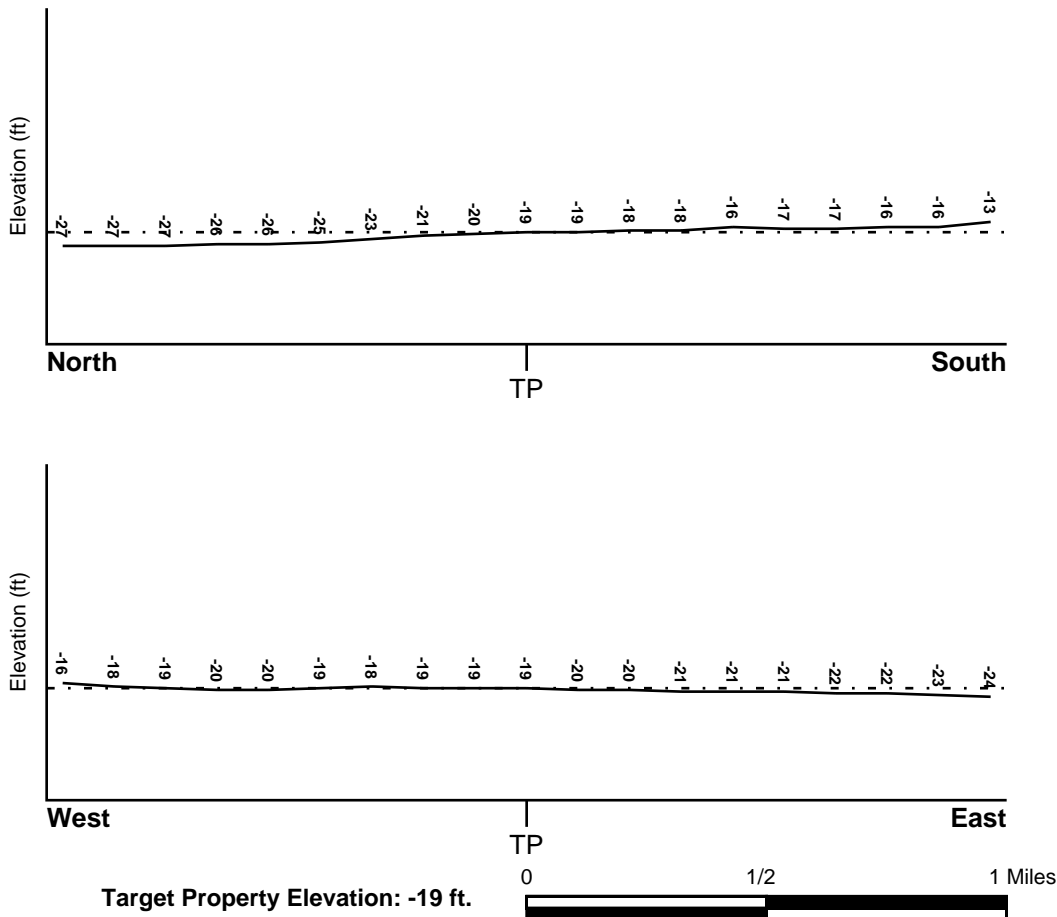
TOPOGRAPHIC INFORMATION

Surface topography may be indicative of the direction of surficial groundwater flow. This information can be used to assist the environmental professional in forming an opinion about the impact of nearby contaminated properties or, should contamination exist on the target property, what downgradient sites might be impacted.

TARGET PROPERTY TOPOGRAPHY

General Topographic Gradient: General NNE

SURROUNDING TOPOGRAPHY: ELEVATION PROFILES



Source: Topography has been determined from the USGS 7.5' Digital Elevation Model and should be evaluated on a relative (not an absolute) basis. Relative elevation information between sites of close proximity should be field verified.

GEOCHECK® - PHYSICAL SETTING SOURCE SUMMARY

HYDROLOGIC INFORMATION

Surface water can act as a hydrologic barrier to groundwater flow. Such hydrologic information can be used to assist the environmental professional in forming an opinion about the impact of nearby contaminated properties or, should contamination exist on the target property, what downgradient sites might be impacted.

Refer to the Physical Setting Source Map following this summary for hydrologic information (major waterways and bodies of water).

FEMA FLOOD ZONE

<u>Flood Plain Panel at Target Property</u>	<u>FEMA Source Type</u>
06025C2050C	FEMA FIRM Flood data
<u>Additional Panels in search area:</u>	<u>FEMA Source Type</u>
Not Reported	

NATIONAL WETLAND INVENTORY

<u>NWI Quad at Target Property</u>	<u>NWI Electronic Data Coverage</u>
MOUNT SIGNAL	YES - refer to the Overview Map and Detail Map

HYDROGEOLOGIC INFORMATION

Hydrogeologic information obtained by installation of wells on a specific site can often be an indicator of groundwater flow direction in the immediate area. Such hydrogeologic information can be used to assist the environmental professional in forming an opinion about the impact of nearby contaminated properties or, should contamination exist on the target property, what downgradient sites might be impacted.

Site-Specific Hydrogeological Data*:

Search Radius:	1.25 miles
Status:	Not found

AQUIFLOW®

Search Radius: 1.000 Mile.

EDR has developed the AQUIFLOW Information System to provide data on the general direction of groundwater flow at specific points. EDR has reviewed reports submitted by environmental professionals to regulatory authorities at select sites and has extracted the date of the report, groundwater flow direction as determined hydrogeologically, and the depth to water table.

<u>MAP ID</u>	<u>LOCATION FROM TP</u>	<u>GENERAL DIRECTION GROUNDWATER FLOW</u>
Not Reported		

GEOCHECK® - PHYSICAL SETTING SOURCE SUMMARY

GROUNDWATER FLOW VELOCITY INFORMATION

Groundwater flow velocity information for a particular site is best determined by a qualified environmental professional using site specific geologic and soil strata data. If such data are not reasonably ascertainable, it may be necessary to rely on other sources of information, including geologic age identification, rock stratigraphic unit and soil characteristics data collected on nearby properties and regional soil information. In general, contaminant plumes move more quickly through sandy-gravelly types of soils than silty-clayey types of soils.

GEOLOGIC INFORMATION IN GENERAL AREA OF TARGET PROPERTY

Geologic information can be used by the environmental professional in forming an opinion about the relative speed at which contaminant migration may be occurring.

ROCK STRATIGRAPHIC UNIT

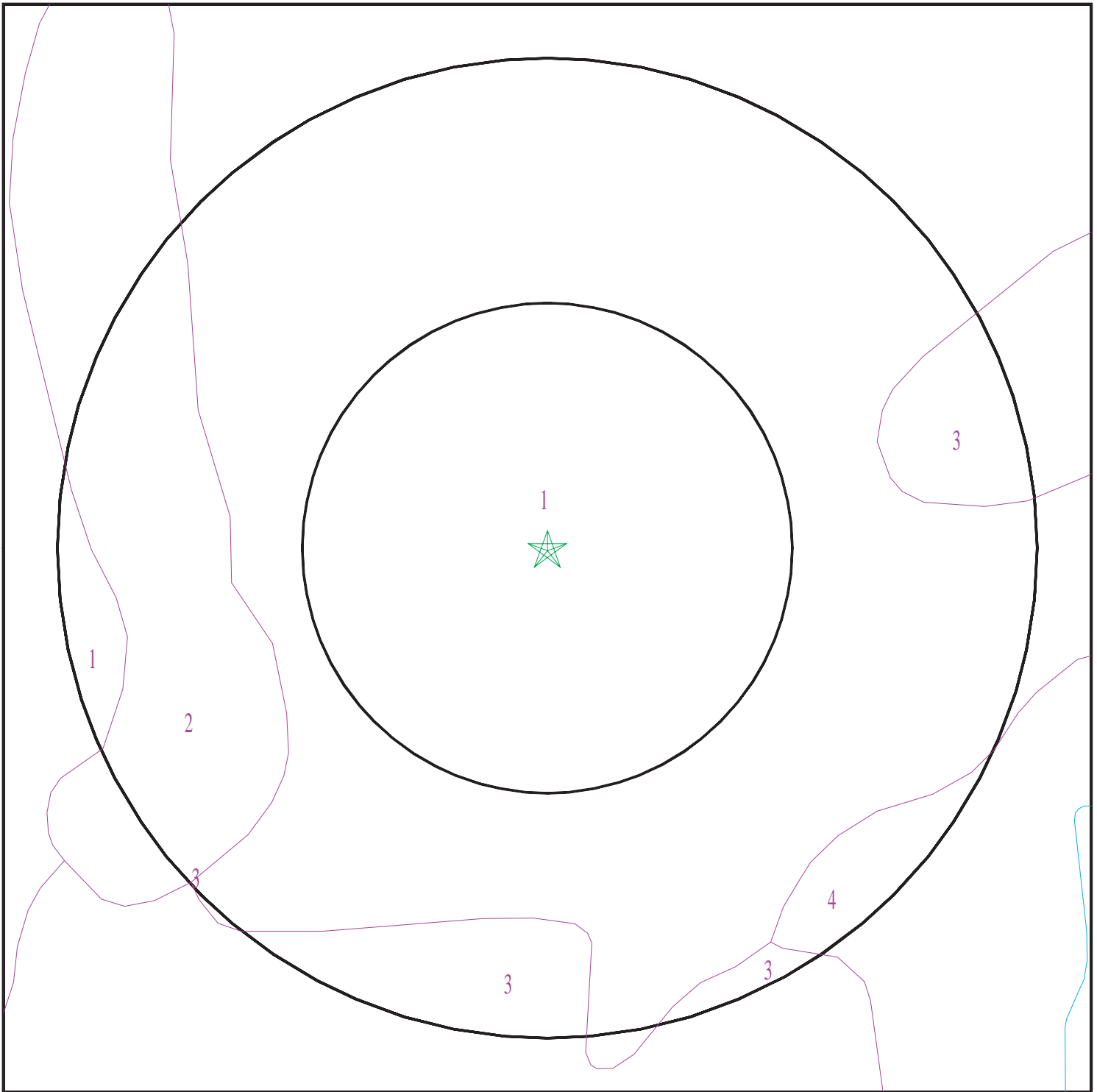
Era:	Cenozoic
System:	Quaternary
Series:	Quaternary
Code:	Q (<i>decoded above as Era, System & Series</i>)

GEOLOGIC AGE IDENTIFICATION

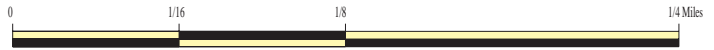
Category: Stratified Sequence

Geologic Age and Rock Stratigraphic Unit Source: P.G. Schruben, R.E. Arndt and W.J. Bawiec, Geology of the Conterminous U.S. at 1:2,500,000 Scale - a digital representation of the 1974 P.B. King and H.M. Beikman Map, USGS Digital Data Series DDS - 11 (1994).

SSURGO SOIL MAP - 5315188.7s



- ★ Target Property
- ∩ SSURGO Soil
- ∩ Water



SITE NAME: Vega SES Solar - South
ADDRESS: NWC Lyons Road and Drew Road
EI Centro CA 92243
LAT/LONG: 32.725233 / 115.683672

CLIENT: GS Lyon Consultants
CONTACT: Steven Williams
INQUIRY #: 5315188.7s
DATE: May 29, 2018 5:44 pm

GEOCHECK® - PHYSICAL SETTING SOURCE SUMMARY

DOMINANT SOIL COMPOSITION IN GENERAL AREA OF TARGET PROPERTY

The U.S. Department of Agriculture's (USDA) Soil Conservation Service (SCS) leads the National Cooperative Soil Survey (NCSS) and is responsible for collecting, storing, maintaining and distributing soil survey information for privately owned lands in the United States. A soil map in a soil survey is a representation of soil patterns in a landscape. The following information is based on Soil Conservation Service SSURGO data.

Soil Map ID: 1

Soil Component Name: Vint

Soil Surface Texture: loamy very fine sand

Hydrologic Group: Class B - Moderate infiltration rates. Deep and moderately deep, moderately well and well drained soils with moderately coarse textures.

Soil Drainage Class: Moderately well drained

Hydric Status: Not hydric

Corrosion Potential - Uncoated Steel: High

Depth to Bedrock Min: > 0 inches

Depth to Watertable Min: > 122 inches

Soil Layer Information							
Layer	Boundary		Soil Texture Class	Classification		Saturated hydraulic conductivity micro m/sec	Soil Reaction (pH)
	Upper	Lower		AASHTO Group	Unified Soil		
1	0 inches	9 inches	loamy very fine sand	Silt-Clay Materials (more than 35 pct. passing No. 200), Silty Soils.	COARSE-GRAINED SOILS, Sands, Sands with fines, Silty Sand.	Max: 42 Min: 14	Max: 8.4 Min: 7.9
2	9 inches	59 inches	loamy fine sand	Granular materials (35 pct. or less passing No. 200), Silty, or Clayey Gravel and Sand.	COARSE-GRAINED SOILS, Sands, Sands with fines, Silty Sand.	Max: 141 Min: 42	Max: 8.4 Min: 7.9

Soil Map ID: 2

Soil Component Name: Holtville

Soil Surface Texture: loam

Hydrologic Group: Class C - Slow infiltration rates. Soils with layers impeding downward movement of water, or soils with moderately fine or fine textures.

Soil Drainage Class: Moderately well drained

GEOCHECK® - PHYSICAL SETTING SOURCE SUMMARY

Hydric Status: Not hydric

Corrosion Potential - Uncoated Steel: High

Depth to Bedrock Min: > 0 inches

Depth to Watertable Min: > 76 inches

Soil Layer Information							
Layer	Boundary		Soil Texture Class	Classification		Saturated hydraulic conductivity micro m/sec	Soil Reaction (pH)
	Upper	Lower		AASHTO Group	Unified Soil		
1	0 inches	11 inches	loam	Silt-Clay Materials (more than 35 pct. passing No. 200), Silty Soils.	FINE-GRAINED SOILS, Silts and Clays (liquid limit less than 50%), silt.	Max: 14 Min: 4	Max: 8.4 Min: 7.4
2	11 inches	24 inches	clay	Silt-Clay Materials (more than 35 pct. passing No. 200), Clayey Soils.	FINE-GRAINED SOILS, Silts and Clays (liquid limit 50% or more), Fat Clay.	Max: 0.42 Min: 0.01	Max: 8.4 Min: 7.4
3	24 inches	35 inches	silt loam	Silt-Clay Materials (more than 35 pct. passing No. 200), Silty Soils.	FINE-GRAINED SOILS, Silts and Clays (liquid limit less than 50%), silt.	Max: 14 Min: 4	Max: 8.4 Min: 7.4
4	35 inches	59 inches	loamy very fine sand	Silt-Clay Materials (more than 35 pct. passing No. 200), Silty Soils.	COARSE-GRAINED SOILS, Sands, Sands with fines, Silty Sand.	Max: 42 Min: 14	Max: 8.4 Min: 7.4

Soil Map ID: 3

Soil Component Name: Meloland

Soil Surface Texture: very fine sandy loam

Hydrologic Group: Class C - Slow infiltration rates. Soils with layers impeding downward movement of water, or soils with moderately fine or fine textures.

Soil Drainage Class: Moderately well drained

GEOCHECK® - PHYSICAL SETTING SOURCE SUMMARY

Hydric Status: Not hydric

Corrosion Potential - Uncoated Steel: High

Depth to Bedrock Min: > 0 inches

Depth to Watertable Min: > 76 inches

Soil Layer Information							
Layer	Boundary		Soil Texture Class	Classification		Saturated hydraulic conductivity micro m/sec	Soil Reaction (pH)
	Upper	Lower		AASHTO Group	Unified Soil		
1	0 inches	11 inches	very fine sandy loam	Silt-Clay Materials (more than 35 pct. passing No. 200), Silty Soils.	FINE-GRAINED SOILS, Silts and Clays (liquid limit less than 50%), Lean Clay. FINE-GRAINED SOILS, Silts and Clays (liquid limit less than 50%), silt.	Max: 14 Min: 4	Max: 8.4 Min: 7.4
2	11 inches	25 inches	stratified loamy fine sand to silt loam	Silt-Clay Materials (more than 35 pct. passing No. 200), Silty Soils.	FINE-GRAINED SOILS, Silts and Clays (liquid limit less than 50%), Lean Clay. FINE-GRAINED SOILS, Silts and Clays (liquid limit less than 50%), silt.	Max: 141 Min: 4	Max: 8.4 Min: 7.4
3	25 inches	70 inches	clay	Silt-Clay Materials (more than 35 pct. passing No. 200), Clayey Soils.	FINE-GRAINED SOILS, Silts and Clays (liquid limit less than 50%), Lean Clay	Max: 0.42 Min: 0.01	Max: 8.4 Min: 7.4

Soil Map ID: 4

Soil Component Name: Vint

Soil Surface Texture: very fine sandy loam

Hydrologic Group: Class B - Moderate infiltration rates. Deep and moderately deep, moderately well and well drained soils with moderately coarse textures.

Soil Drainage Class: Moderately well drained

GEOCHECK® - PHYSICAL SETTING SOURCE SUMMARY

Hydric Status: Not hydric

Corrosion Potential - Uncoated Steel: High

Depth to Bedrock Min: > 0 inches

Depth to Watertable Min: > 122 inches

Soil Layer Information							
Layer	Boundary		Soil Texture Class	Classification		Saturated hydraulic conductivity micro m/sec	Soil Reaction (pH)
	Upper	Lower		AASHTO Group	Unified Soil		
1	0 inches	9 inches	very fine sandy loam	Silt-Clay Materials (more than 35 pct. passing No. 200), Silty Soils.	FINE-GRAINED SOILS, Silts and Clays (liquid limit less than 50%), Lean Clay. FINE-GRAINED SOILS, Silts and Clays (liquid limit less than 50%), silt.	Max: 14 Min: 4	Max: 8.4 Min: 7.9
2	9 inches	40 inches	loamy fine sand	Granular materials (35 pct. or less passing No. 200), Silty, or Clayey Gravel and Sand.	COARSE-GRAINED SOILS, Sands, Sands with fines, Silty Sand.	Max: 141 Min: 42	Max: 8.4 Min: 7.9
3	40 inches	59 inches	silty clay	Silt-Clay Materials (more than 35 pct. passing No. 200), Clayey Soils.	FINE-GRAINED SOILS, Silts and Clays (liquid limit 50% or more), Fat Clay.	Max: 1.4 Min: 0.42	Max: 8.4 Min: 7.9

LOCAL / REGIONAL WATER AGENCY RECORDS

EDR Local/Regional Water Agency records provide water well information to assist the environmental professional in assessing sources that may impact ground water flow direction, and in forming an opinion about the impact of contaminant migration on nearby drinking water wells.

WELL SEARCH DISTANCE INFORMATION

<u>DATABASE</u>	<u>SEARCH DISTANCE (miles)</u>
Federal USGS	1.000
Federal FRDS PWS	Nearest PWS within 0.001 miles
State Database	1.000

GEOCHECK® - PHYSICAL SETTING SOURCE SUMMARY

FEDERAL USGS WELL INFORMATION

<u>MAP ID</u>	<u>WELL ID</u>	<u>LOCATION FROM TP</u>
1	USGS40000129644	1/2 - 1 Mile NNW

FEDERAL FRDS PUBLIC WATER SUPPLY SYSTEM INFORMATION

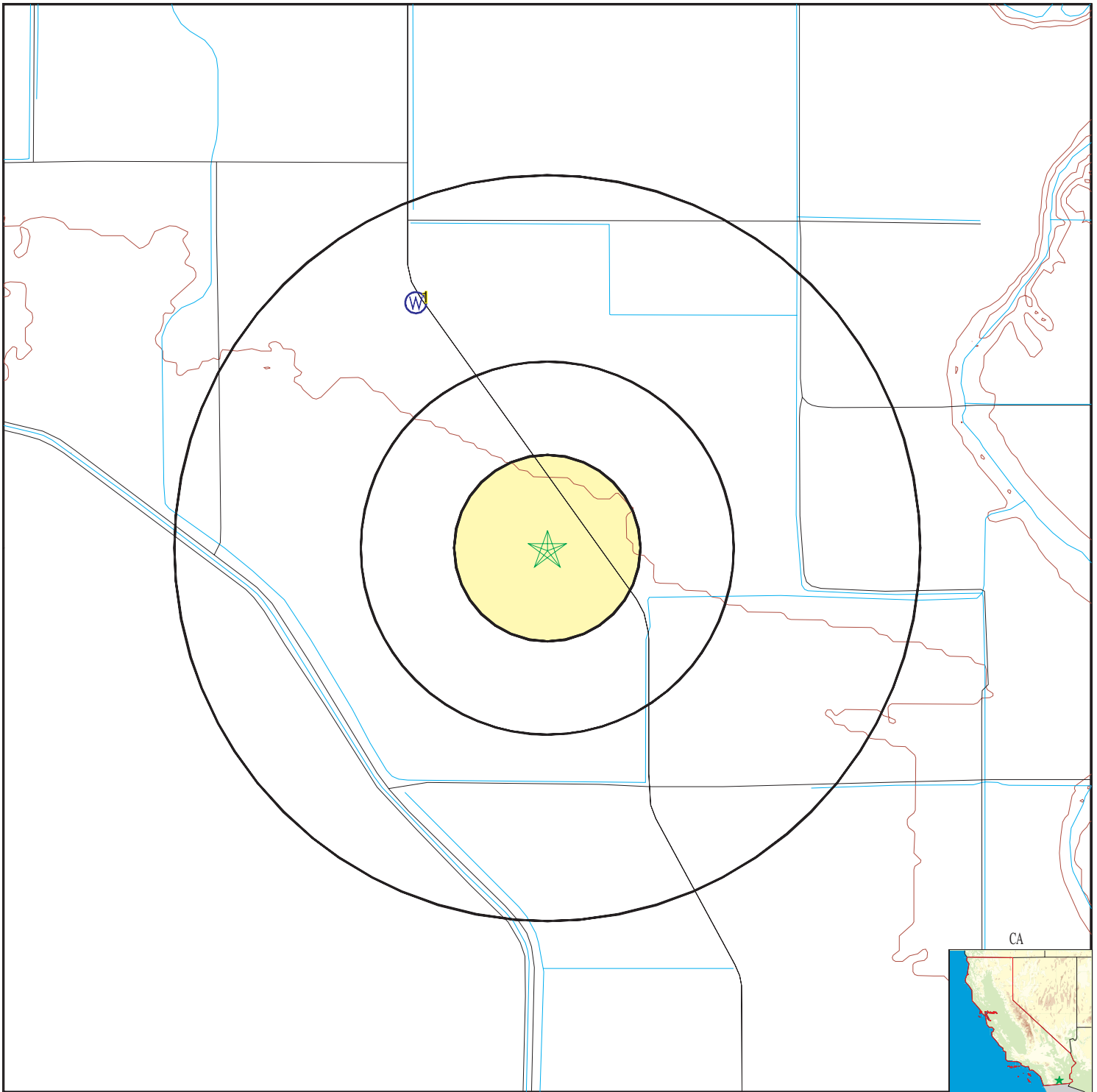
<u>MAP ID</u>	<u>WELL ID</u>	<u>LOCATION FROM TP</u>
No PWS System Found		

Note: PWS System location is not always the same as well location.

STATE DATABASE WELL INFORMATION

<u>MAP ID</u>	<u>WELL ID</u>	<u>LOCATION FROM TP</u>
No Wells Found		

PHYSICAL SETTING SOURCE MAP - 5315188.7s



- County Boundary
- Major Roads
- Contour Lines
- Earthquake Fault Lines
- Earthquake epicenter, Richter 5 or greater
- Water Wells
- Public Water Supply Wells
- Cluster of Multiple Icons

- Groundwater Flow Direction
- Indeterminate Groundwater Flow at Location
- Groundwater Flow Varies at Location
- Closest Hydrogeological Data
- Oil, gas or related wells

SITE NAME: Vega SES Solar - South
 ADDRESS: NWC Lyons Road and Drew Road
 EI Centro CA 92243
 LAT/LONG: 32.725233 / 115.683672

CLIENT: GS Lyon Consultants
 CONTACT: Steven Williams
 INQUIRY #: 5315188.7s
 DATE: May 29, 2018 5:44 pm

GEOCHECK® - PHYSICAL SETTING SOURCE MAP FINDINGS

Map ID
 Direction
 Distance
 Elevation

Database EDR ID Number

1		
NNW		FED USGS
1/2 - 1 Mile		USGS40000129644
Lower		

Org. Identifier:	USGS-CA	
Formal name:	USGS California Water Science Center	
Monloc Identifier:	USGS-324405115412001	
Monloc name:	016S012E36E001S	
Monloc type:	Well	
Monloc desc:	Not Reported	
Huc code:	18100200	Drainagearea value: Not Reported
Drainagearea Units:	Not Reported	Contrib drainagearea: Not Reported
Contrib drainagearea units:	Not Reported	Latitude: 32.7347817
Longitude:	-115.6897237	Sourcemap scale: Not Reported
Horiz Acc measure:	Unknown	Horiz Acc measure units: Unknown
Horiz Collection method:	Interpolated from map	
Horiz coord refsys:	NAD83	Vert measure val: Not Reported
Vert measure units:	Not Reported	Vertacc measure val: Not Reported
Vert accmeasure units:	Not Reported	
Vertcollection method:	Not Reported	
Vert coord refsys:	Not Reported	Countrycode: US
Aquifername:	Basin and Range basin-fill aquifers	
Formation type:	Not Reported	
Aquifer type:	Not Reported	
Construction date:	Not Reported	Welldepth: Not Reported
Welldepth units:	Not Reported	Wellholedepth: Not Reported
Wellholedepth units:	Not Reported	

Ground-water levels, Number of Measurements: 0

GEOCHECK® - PHYSICAL SETTING SOURCE MAP FINDINGS RADON

AREA RADON INFORMATION

State Database: CA Radon

Radon Test Results

Zipcode	Num Tests	> 4 pCi/L
92243	3	0

Federal EPA Radon Zone for IMPERIAL County: 3

- Note: Zone 1 indoor average level > 4 pCi/L.
 : Zone 2 indoor average level >= 2 pCi/L and <= 4 pCi/L.
 : Zone 3 indoor average level < 2 pCi/L.

Federal Area Radon Information for IMPERIAL COUNTY, CA

Number of sites tested: 2

Area	Average Activity	% <4 pCi/L	% 4-20 pCi/L	% >20 pCi/L
Living Area - 1st Floor	1.450 pCi/L	100%	0%	0%
Living Area - 2nd Floor	Not Reported	Not Reported	Not Reported	Not Reported
Basement	Not Reported	Not Reported	Not Reported	Not Reported

PHYSICAL SETTING SOURCE RECORDS SEARCHED

TOPOGRAPHIC INFORMATION

USGS 7.5' Digital Elevation Model (DEM)

Source: United States Geologic Survey

EDR acquired the USGS 7.5' Digital Elevation Model in 2002 and updated it in 2006. The 7.5 minute DEM corresponds to the USGS 1:24,000- and 1:25,000-scale topographic quadrangle maps. The DEM provides elevation data with consistent elevation units and projection.

Current USGS 7.5 Minute Topographic Map

Source: U.S. Geological Survey

HYDROLOGIC INFORMATION

Flood Zone Data: This data was obtained from the Federal Emergency Management Agency (FEMA). It depicts 100-year and 500-year flood zones as defined by FEMA. It includes the National Flood Hazard Layer (NFHL) which incorporates Flood Insurance Rate Map (FIRM) data and Q3 data from FEMA in areas not covered by NFHL.

Source: FEMA

Telephone: 877-336-2627

Date of Government Version: 2003, 2015

NWI: National Wetlands Inventory. This data, available in select counties across the country, was obtained by EDR in 2002, 2005 and 2010 from the U.S. Fish and Wildlife Service.

State Wetlands Data: Wetland Inventory

Source: Department of Fish & Game

Telephone: 916-445-0411

HYDROGEOLOGIC INFORMATION

AQUIFLOW^R Information System

Source: EDR proprietary database of groundwater flow information

EDR has developed the AQUIFLOW Information System (AIS) to provide data on the general direction of groundwater flow at specific points. EDR has reviewed reports submitted to regulatory authorities at select sites and has extracted the date of the report, hydrogeologically determined groundwater flow direction and depth to water table information.

GEOLOGIC INFORMATION

Geologic Age and Rock Stratigraphic Unit

Source: P.G. Schruben, R.E. Arndt and W.J. Bawiec, Geology of the Conterminous U.S. at 1:2,500,000 Scale - A digital representation of the 1974 P.B. King and H.M. Beikman Map, USGS Digital Data Series DDS - 11 (1994).

STATSGO: State Soil Geographic Database

Source: Department of Agriculture, Natural Resources Conservation Service (NRCS)

The U.S. Department of Agriculture's (USDA) Natural Resources Conservation Service (NRCS) leads the national Conservation Soil Survey (NCSS) and is responsible for collecting, storing, maintaining and distributing soil survey information for privately owned lands in the United States. A soil map in a soil survey is a representation of soil patterns in a landscape. Soil maps for STATSGO are compiled by generalizing more detailed (SSURGO) soil survey maps.

SSURGO: Soil Survey Geographic Database

Source: Department of Agriculture, Natural Resources Conservation Service (NRCS)

Telephone: 800-672-5559

SSURGO is the most detailed level of mapping done by the Natural Resources Conservation Service, mapping scales generally range from 1:12,000 to 1:63,360. Field mapping methods using national standards are used to construct the soil maps in the Soil Survey Geographic (SSURGO) database. SSURGO digitizing duplicates the original soil survey maps. This level of mapping is designed for use by landowners, townships and county natural resource planning and management.

PHYSICAL SETTING SOURCE RECORDS SEARCHED

LOCAL / REGIONAL WATER AGENCY RECORDS

FEDERAL WATER WELLS

PWS: Public Water Systems

Source: EPA/Office of Drinking Water

Telephone: 202-564-3750

Public Water System data from the Federal Reporting Data System. A PWS is any water system which provides water to at least 25 people for at least 60 days annually. PWSs provide water from wells, rivers and other sources.

PWS ENF: Public Water Systems Violation and Enforcement Data

Source: EPA/Office of Drinking Water

Telephone: 202-564-3750

Violation and Enforcement data for Public Water Systems from the Safe Drinking Water Information System (SDWIS) after August 1995. Prior to August 1995, the data came from the Federal Reporting Data System (FRDS).

USGS Water Wells: USGS National Water Inventory System (NWIS)

This database contains descriptive information on sites where the USGS collects or has collected data on surface water and/or groundwater. The groundwater data includes information on wells, springs, and other sources of groundwater.

STATE RECORDS

Water Well Database

Source: Department of Water Resources

Telephone: 916-651-9648

California Drinking Water Quality Database

Source: Department of Public Health

Telephone: 916-324-2319

The database includes all drinking water compliance and special studies monitoring for the state of California since 1984. It consists of over 3,200,000 individual analyses along with well and water system information.

OTHER STATE DATABASE INFORMATION

California Oil and Gas Well Locations

Source: Department of Conservation

Telephone: 916-323-1779

Oil and Gas well locations in the state.

RADON

State Database: CA Radon

Source: Department of Health Services

Telephone: 916-324-2208

Radon Database for California

Area Radon Information

Source: USGS

Telephone: 703-356-4020

The National Radon Database has been developed by the U.S. Environmental Protection Agency (USEPA) and is a compilation of the EPA/State Residential Radon Survey and the National Residential Radon Survey. The study covers the years 1986 - 1992. Where necessary data has been supplemented by information collected at private sources such as universities and research institutions.

EPA Radon Zones

Source: EPA

Telephone: 703-356-4020

Sections 307 & 309 of IRAA directed EPA to list and identify areas of U.S. with the potential for elevated indoor radon levels.

PHYSICAL SETTING SOURCE RECORDS SEARCHED

OTHER

Airport Landing Facilities: Private and public use landing facilities
Source: Federal Aviation Administration, 800-457-6656

Epicenters: World earthquake epicenters, Richter 5 or greater
Source: Department of Commerce, National Oceanic and Atmospheric Administration

California Earthquake Fault Lines: The fault lines displayed on EDR's Topographic map are digitized quaternary fault lines, prepared in 1975 by the United State Geological Survey. Additional information (also from 1975) regarding activity at specific fault lines comes from California's Preliminary Fault Activity Map prepared by the California Division of Mines and Geology.

STREET AND ADDRESS INFORMATION

© 2015 TomTom North America, Inc. All rights reserved. This material is proprietary and the subject of copyright protection and other intellectual property rights owned by or licensed to Tele Atlas North America, Inc. The use of this material is subject to the terms of a license agreement. You will be held liable for any unauthorized copying or disclosure of this material.

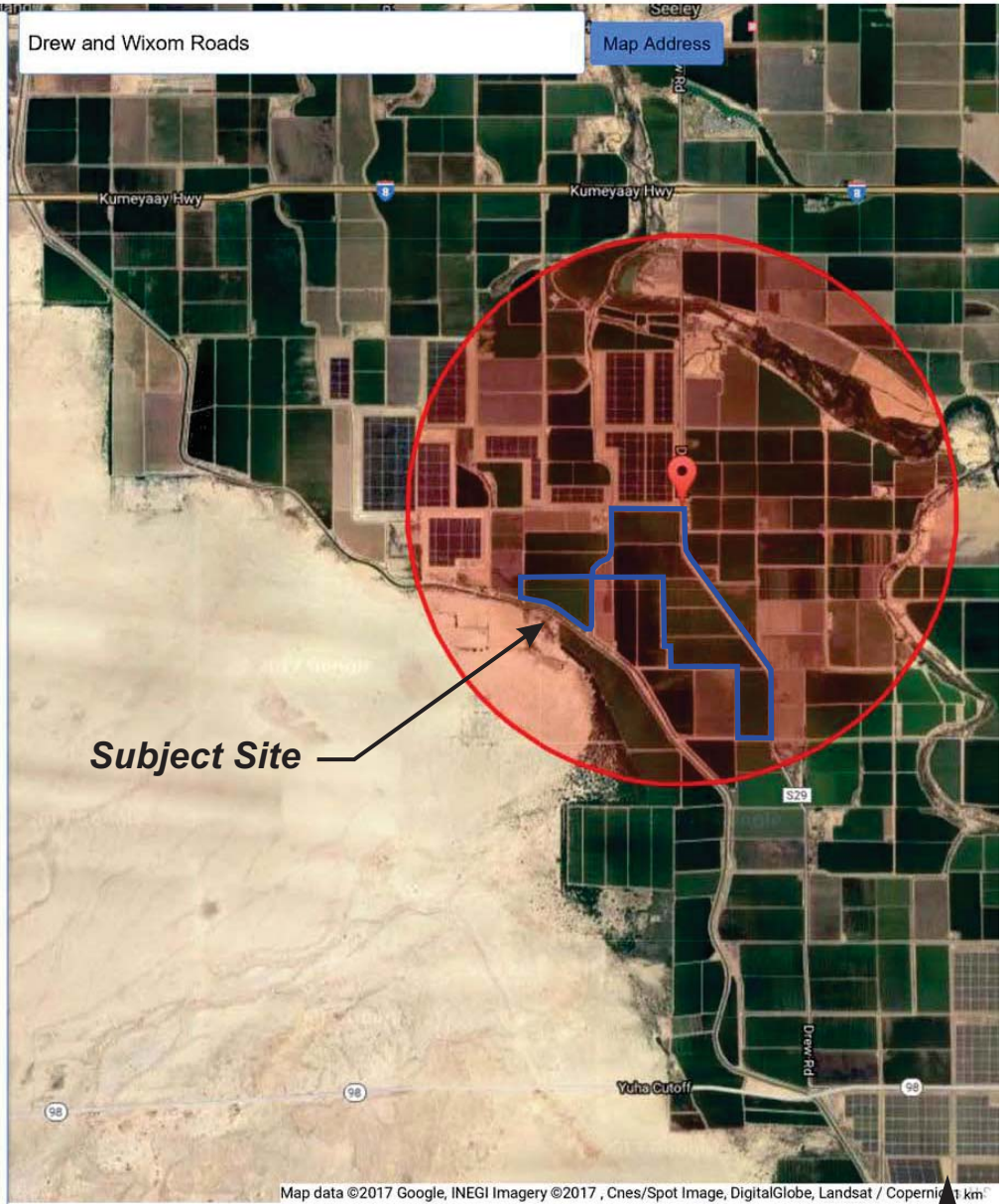
APPENDIX G

GEOTRACKER

Drew and Wixom Roads

Map Address

- Sites and Facilities
 - Cleanup Sites
 - LUST Cleanup Sites
 - Cleanup Program Sites
 - Military Cleanup Sites
 - DTSC Cleanup Sites
 - Permitted Facilities
 - Waste Discharge Requirements (WDR) Sites
 - Permitted USTs
 - DTSC Hazardous Waste Sites
 - Land Disposal Sites
 - Burn Dump
 - Compost Facility
 - Illegal Disposal Site
 - Other
 - Pre-Title 27 - CAI
 - Title 27 - Land Treatment Unit
 - Title 27 - Mining Unit
 - Title 27 - Municipal Solid Waste Landfill
 - Title 27 - Non-Municipal Solid Waste Landfill
 - Title 27 - Surface Impoundment
 - Title 27 - Waste Pile
 - Unknown
 - Irrigated Lands Regulatory Program Sites
 - Oil / Gas Sites
 - Other Oil and Gas Projects
 - Produced Water Ponds
 - Underground Injection Control (UIC)
 - Well Stimulation Project - Exclusion
 - Well Stimulation Project - Groundwater Monitoring Plan
 - Well Stimulation Projects - Property Owner Sampling
- Other Sites
 - Project Sites
 - Non-Case Information Sites
 - Sampling Points - Public



Subject Site

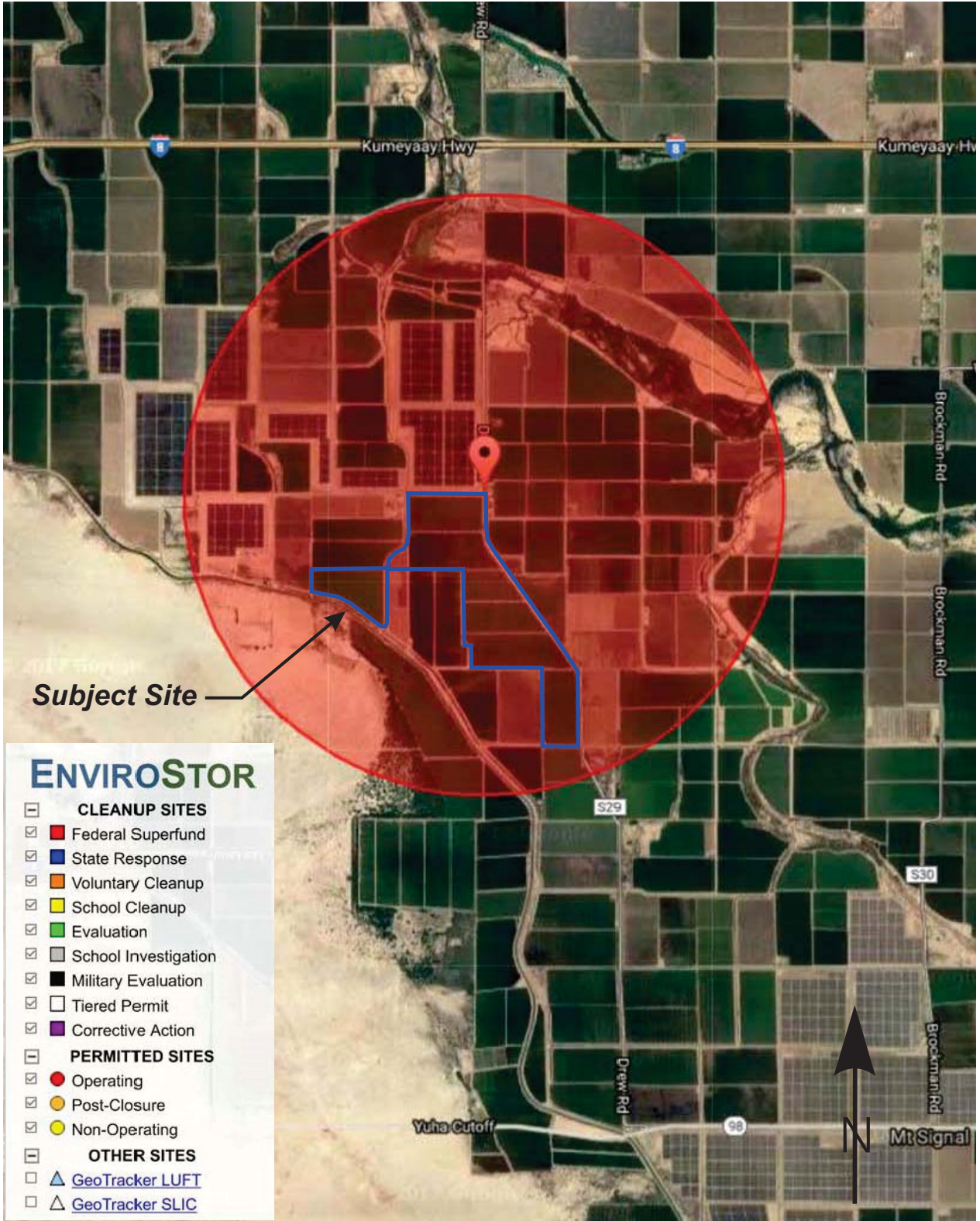
SITES FOUND IN SEARCH RADIUS



Project No.: GS1816

Geotracker Map

Plate
22



APPENDIX H



PRELIMINARY REPORT

Order No.: 7101703069-SB
Property: APN/Parcel ID: 051-360-021-000

In response to the application for a policy of title insurance referenced herein, **Chicago Title Company** hereby reports that it is prepared to issue, or cause to be issued, as of the date hereof, a policy or policies of title insurance describing the land and the estate or interest therein hereinafter set forth, insuring against loss which may be sustained by reason of any defect, lien or encumbrance not shown or referred to as an exception herein or not excluded from coverage pursuant to the printed Schedules, Conditions and Stipulations or Conditions of said policy forms.

The printed Exceptions and Exclusions from the coverage and Limitations on Covered Risks of said policy or policies are set forth in Attachment One. The policy to be issued may contain an arbitration clause. When the Amount of Insurance is less than that set forth in the arbitration clause, all arbitrable matters shall be arbitrated at the option of either the Company or the Insured as the exclusive remedy of the parties. Limitations on Covered Risks applicable to the CLTA and ALTA Homeowner's Policies of Title Insurance which establish a Deductible Amount and a Maximum Dollar Limit of Liability for certain coverages are also set forth in Attachment One. Copies of the policy forms should be read. They are available from the office which issued this report.

This report (and any supplements or amendments hereto) is issued solely for the purpose of facilitating the issuance of a policy of title insurance and no liability is assumed hereby. If it is desired that liability be assumed prior to the issuance of a policy of title insurance, a Binder or Commitment should be requested.

The policy(ies) of title insurance to be issued hereunder will be policy(ies) of Chicago Title Insurance Company, a Florida corporation.

Please read the exceptions shown or referred to herein and the exceptions and exclusions set forth in Attachment One of this report carefully. The exceptions and exclusions are meant to provide you with notice of matters which are not covered under the terms of the title insurance policy and should be carefully considered.

It is important to note that this preliminary report is not a written representation as to the condition of title and may not list all liens, defects and encumbrances affecting title to the land.

Chicago Title Insurance Company

Countersigned By:

Authorized Officer or Agent



By:

President

Attest:

Secretary



ISSUING OFFICE: 1425 Main Street, El Centro, CA 92244

FOR SETTLEMENT INQUIRIES, CONTACT:

TBD

- FAX

PRELIMINARY REPORT

Title Officer: Stacey Benner
Email: stacey.benner@ctt.com
Phone No.: (760)335-3125
Fax No.: (760)353-1307
Title No.: 7101703069-SB

Customer:
Email:
Phone No.:
Fax No.:
Ref. No.:

PROPERTY ADDRESS(ES): APN/Parcel ID(s) 051-360-021-000, 051-360-031-000, 051-390-004-000, 051-390-013-000, 051-360-012-000 and 051-390-005-000

EFFECTIVE DATE: March 2, 2017 at 12:00 AM

The form of policy or policies of title insurance contemplated by this report is:

1. The estate or interest in the Land hereinafter described or referred to covered by this Report is:

Fee

2. Title to said estate or interest at the date hereof is vested in:

Michael A. Abatti and Kerri A. Abatti, Trustees of the Michael and Kerri Abatti Family Trust dated July 25, 2007

3. The Land referred to in this Report is described as follows:

For APN/Parcel ID(s): 051-360-021-000, 051-360-031-000, 051-390-004-000, 051-390-013-000, 051-360-012-000 and 051-390-005-000

PARCEL 1:

THE SOUTHEAST QUARTER OF THE NORTHEAST QUARTER, AND THAT PORTION OF THE SOUTHWEST QUARTER OF THE NORTHEAST QUARTER OF SECTION 35, TOWNSHIP 16 SOUTH, RANGE 12 EAST, S.B.M., IN AN UNINCORPORATED AREA OF THE COUNTY OF IMPERIAL, STATE OF CALIFORNIA, ACCORDING TO THE OFFICIAL PLAT THEREOF, LYING EAST OF THE CENTER LINE OF COUNTY ROAD AS CONSTRUCTED THROUGH SAID SOUTHWEST QUARTER OF THE NORTHEAST QUARTER OF SAID LAND ON NOVEMBER 3, 1959.

PARCEL 2:

PRELIMINARY REPORT

(continued)

THAT PORTION OF THE SOUTHWEST QUARTER OF THE NORTHEAST QUARTER OF SECTION 35, TOWNSHIP 16 SOUTH, RANGE 12 EAST, S.B.M., IN AN UNINCORPORATED AREA OF THE COUNTY OF IMPERIAL, STATE OF CALIFORNIA, ACCORDING TO THE OFFICIAL PLAT THEREOF, LYING SOUTH AND EAST OF THE CENTER LINE OF FIG DRAIN AND WEST OF THE CENTER LINE OF COUNTY ROAD AS NOW CONSTRUCTED OVER SAID LAND.

PARCEL 3:

LOT 2, SECTION 36, TOWNSHIP 16 SOUTH, RANGE 12 EAST, S.B.M., IN AN UNINCORPORATED AREA OF THE COUNTY OF IMPERIAL, STATE OF CALIFORNIA, ACCORDING TO THE OFFICIAL PLAT THEREOF.

PARCEL 4:

THAT PORTION OF THE NORTH HALF OF TRACT 37, TOWNSHIP 16 SOUTH, RANGE 12 EAST, S.B.M., IN AN UNINCORPORATED AREA OF THE COUNTY OF IMPERIAL, STATE OF CALIFORNIA, ACCORDING TO THE OFFICIAL PLAT THEREOF, LYING SOUTH AND WEST OF STATE HIGHWAY AS LOCATED ON MAY 6, 1954.

PARCEL 5:

LOTS 2, 3 AND 4, SECTION 1, TOWNSHIP 16 1/2 SOUTH, RANGE 12 EAST, S.B.M., AND LOTS 3, 4 AND 6, AND THE SOUTH HALF OF THE SOUTHWEST QUARTER OF SECTION 36, TOWNSHIP 16 SOUTH, RANGE 12 EAST, S.B.M., IN AN UNINCORPORATED AREA OF THE COUNTY OF IMPERIAL, STATE OF CALIFORNIA, ACCORDING TO THE OFFICIAL PLAT THEREOF.

EXCEPT THAT PORTION OF SAID LOT 2 LYING EAST OF THE STATE HIGHWAY AS SAID HIGHWAY WAS LOCATED ON MARCH 5, 1947 TOWNSHIP 16 SOUTH, RANGES 12 AND 13 EAST, S.B.M.

ALSO EXCEPT THAT PORTION OF SAID LAND CONVEYED TO THE STATE OF CALIFORNIA BY DEED RECORDED NOVEMBER 23, 1949 IN BOOK 763, PAGE 550 OF OFFICIAL RECORDS.

ALSO EXCEPTING THAT PORTION OF SAID LOT 6 LYING EAST OF THE SOUTHERLY PROLONGATION OF THE WEST LINE OF TRACT 202, TOWNSHIP 16 SOUTH, RANGES 12 AND 13 EAST, S.B.M.

PARCEL 6:

LOT 5, SECTION 36, AND THE SOUTHWEST QUARTER OF TRACT 37 AND THE SOUTH HALF OF THE SOUTHEAST QUARTER OF TRACT 37, ALL IN TOWNSHIP 16 SOUTH, RANGE 12 EAST, S.B.M., IN AN UNINCORPORATED AREA OF THE COUNTY OF IMPERIAL, STATE OF CALIFORNIA, ACCORDING TO THE OFFICIAL PLAT THEREOF.

PARCEL 7:

LOT 1, SECTION 36, THE NORTHEAST QUARTER OF THE NORTHEAST QUARTER OF SECTION 35, AND THAT PART OF LOT 1, SECTION 35, TOWNSHIP 16 SOUTH, RANGE 12 EAST, S.B.M., IN AN UNINCORPORATED AREA OF THE COUNTY OF IMPERIAL, STATE OF CALIFORNIA, ACCORDING TO THE OFFICIAL PLAT THEREOF, LYING EAST OF THE EAST LINE OF TRACT 293, SAID TOWNSHIP AND RANGE, PRODUCED SOUTHERLY TO THE SOUTH LINE OF SAID LOT 1.

PRELIMINARY REPORT
(continued)

EXCEPTING FROM SAID LAND THE NORTH 22 FEET THEREOF.

PARCEL 8:

THE NORTH HALF OF THE SOUTHWEST QUARTER, EXCEPTING ANY PORTION LYING SOUTH AND WEST OF THE WEST SIDE MAIN CANAL, AND THAT PORTION OF THE SOUTH HALF OF THE SOUTHWEST QUARTER OF SECTION 35, TOWNSHIP 16 SOUTH, RANGE 12 EAST, S.B.M., IN AN UNINCORPORATED AREA OF THE COUNTY OF IMPERIAL, STATE OF CALIFORNIA, ACCORDING TO THE OFFICIAL PLAT THEREOF, DESCRIBED AS FOLLOWS:

BEGINNING AT THE NORTHEAST CORNER OF THE SOUTHWEST QUARTER OF SECTION 35; THENCE SOUTH ALONG THE EASTERLY LINE OF THE SOUTHWEST QUARTER OF SAID SECTION, TO THE POINT WHERE THE NORTHERLY LINE OF THE RIGHT OF WAY OF WEST SIDE MAIN CANAL AS IT IS NOW SITUATED, INTERSECTS SAID LINE; THENCE NORTHWESTERLY ALONG THE NORTHERLY LINE OF THE RIGHT OF WAY OF SAID WEST SIDE MAIN CANAL TO THE POINT WHERE IT INTERSECTS THE NORTHERLY LINE OF THE SOUTH HALF OF THE SOUTHWEST QUARTER OF SAID SECTION; THENCE EASTERLY ALONG SAID NORTH LINE OF THE SOUTH HALF OF THE SOUTHWEST QUARTER OF SAID SECTION, TO THE POINT OF BEGINNING.

EXCEPT THAT PORTION, IF ANY, LYING SOUTH AND WEST OF IMPERIAL IRRIGATION DISTRICT DRAIN DITCH.

AT THE DATE HEREOF, EXCEPTIONS TO COVERAGE IN ADDITION TO THE PRINTED EXCEPTIONS AND EXCLUSIONS IN SAID POLICY FORM WOULD BE AS FOLLOWS:

1. Property taxes, which are a lien not yet due and payable, including any assessments collected with taxes to be levied for the fiscal year 2017-2018.

2. Property taxes, including any personal property taxes and any assessments collected with taxes are as follows:

Code Area: 085-001
 Tax Identification No.: 051-360-021-000
 Fiscal Year: 2016-2017
 1st Installment: \$1,388.13 Paid
 2nd Installment: \$1,388.13 Not Paid
 Land: \$244,407.00
 Improvements: \$19,211.00

3. Property taxes, including any personal property taxes and any assessments collected with taxes are as follows:

Code Area: 085-001
 Tax Identification No.: 051-360-031-000
 Fiscal Year: 2016-2017
 1st Installment: \$4,215.35 Paid
 2nd Installment: \$4,215.35 Not Paid
 Land: \$750,651.00
 Improvements: \$51,639.00

4. Property taxes, including any personal property taxes and any assessments collected with taxes are as follows:

Code Area: 085-001
 Tax Identification No.: 051-360-012-000
 Fiscal Year: 2016-2017
 1st Installment: \$694.72 Paid
 2nd Installment: \$694.72 Not Paid
 Land: \$125,503.00
 Improvements: \$6,001.00

5. Property taxes, including any personal property taxes and any assessments collected with taxes are as follows:

Code Area: 085-001
 Tax Identification No.: 051-390-004-000
 Fiscal Year: 2016-2017
 1st Installment: \$1,882.98 Paid
 2nd Installment: \$1,882.98 Not Paid
 Land: \$336,288.00
 Improvements: \$21,614.00

6. Property taxes, including any personal property taxes and any assessments collected with taxes are as follows:

Code Area: 085-001
 Tax Identification No.: 051-390-005-000
 Fiscal Year: 2016-2017
 1st Installment: \$382.71 Paid
 2nd Installment: \$382.71 Not Paid
 Land: \$66,054.00
 Improvements: \$6,001.00

EXCEPTIONS

(continued)

7. Property taxes, including any personal property taxes and any assessments collected with taxes are as follows:
- | | |
|-------------------------|---------------------|
| Code Area: | 074-004 |
| Tax Identification No.: | 051-390-013-000 |
| Fiscal Year: | 2016-2017 |
| 1st Installment: | \$1,604.14 Paid |
| 2nd Installment: | \$1,604.14 Not Paid |
| Land: | \$256,418.00 |
| Improvements: | \$30,021.00 |
8. The lien of supplemental or escaped assessments of property taxes, if any, made pursuant to the provisions of Chapter 3.5 (commencing with Section 75) or Part 2, Chapter 3, Articles 3 and 4, respectively, of the Revenue and Taxation Code of the State of California as a result of the transfer of title to the vestee named in Schedule A or as a result of changes in ownership or new construction occurring prior to Date of Policy.
9. Taxes and assessments levied by the Imperial Irrigation District, if any.
10. Rights or claims of easements for canals, drains, laterals, irrigation pipelines and gates not recorded in the public record.
11. Title to, and easements in, any portion of the land lying within any highways, roads, streets, or other ways.
12. Easement(s) for the purpose(s) shown below and rights incidental thereto, as granted in a document:
- | | |
|-----------------|--|
| Granted to: | Imperial County |
| Purpose: | Road |
| Recording Date: | March 9, 1925 |
| Recording No.: | in book 67, page 445 of Official Records |
| Affects: | Reference is made to said document for full particulars. Affects Parcels 1 and 2 |
13. Easement(s) for the purpose(s) shown below and rights incidental thereto, as granted in a document:
- | | |
|-----------------|--|
| Granted to: | Imperial Irrigation District |
| Purpose: | Drain ditch and appurtenances |
| Recording Date: | November 5, 1948 |
| Recording No.: | in book 215, page 67 of Official Records |
| Affects: | Over a strips 150 feet wide and 75 feet wide over the South half of the Northeast quarter of Section 35. Affects Parcels 1 and 2 |
14. A non-exclusive easement 20 feet wide for roadway along the South line of Parcel 2 lying South and East of the center line of Fig Drain and West of the center line of the County Road as now constructed, in favor of Jack V. Williams, et ux., and Stanley M. Mitosinka, et ux., recorded March 19, 1962 in book 1105, page 635 of Official Records.
15. A non-exclusive 20 foot easement for roadway lying Northerly of and contiguous to the South line of Parcel 2, South and East of the center line of Fig Drain and West of the center line of the County Road as now constructed over said land, in favor of Carroll O. Childers, et ux. and Jimmy C. Hampton, et ux., recorded July 27, 1962 in book 1113, page 64 of Official Records.

EXCEPTIONS

(continued)

- 16.** Conditions and Restrictions contained in the Deed in favor of the State of California, recorded June 16, 1949 in book 749, page 335 of Official Records and November 23, 1949 in book 763, page 550 of Official Records. Reference is made to said document for full particulars.
- Affects Parcels 4, 5 and 6
- 17.** Easement(s) for the purpose(s) shown below and rights incidental thereto, as granted in a document:
- Granted to: Imperial County
 Purpose: Public Road
 Recording Date: July 18, 1911
 Recording No.: in book 59, page 63 of Deeds
 Affects: A 60 foot wide strip over the South half of Parcel 5.
- 18.** Easement(s) for the purpose(s) shown below and rights incidental thereto, as granted in a document:
- Granted to: Imperial Irrigation District
 Purpose: Canal and Pole Lines
 Recording Date: March 20, 1931
 Recording No.: in book 254, page 487 of Official Records
 Affects: A 50 foot wide strip over Parcel 5.
- 19.** Easement(s) for the purpose(s) shown below and rights incidental thereto as reserved in a document;
- Reserved by: Imperial Irrigation District
 Purpose: For irrigation, waste and drainage canals.
 Recording Date: July 23, 1945
 Recording No.: in book 642, page 294 of Official Records
 Affects: The exact location and extent of said easement is not disclosed of record.
 Affects Parcel 5
- 20.** Easement(s) for the purpose(s) shown below and rights incidental thereto, as granted in a document:
- Granted to: Imperial Irrigation District
 Purpose: Canal and Pole Lines
 Recording Date: September 3, 1937
 Recording No.: in book 681, page 285 of Official Records
 Affects: Over a 90 foot wide strip, the Easterly line parallel with and 140 feet Easterly of the center line of State Highway as now constructed over said land.
 Affects Parcel 5
- 21.** Easement(s) for the purpose(s) shown below and rights incidental thereto, as granted in a document:
- Granted to: Imperial Irrigation District
 Purpose: Canal and Pole Lines
 Recording Date: March 2, 1949
 Recording No.: in book 739, page 323 and 326 of Official Records
 Affects: The North Line of Parcel 6 and the East line of Parcel 5.

EXCEPTIONS

(continued)

- 22.** Easement(s) for the purpose(s) shown below and rights incidental thereto, as granted in a document:

Granted to: Imperial County
 Purpose: Road
 Recording Date: March 12, 1918
 Recording No.: in book 96, page 190 of Deeds
 Affects: The East 20 feet of Lot 5 of Parcel 6.

- 23.** Easement(s) for the purpose(s) shown below and rights incidental thereto, as granted in a document:

Granted to: Imperial Irrigation District
 Purpose: Canal and Pole Lines
 Recording Date: March 13, 1931
 Recording No.: in book 254, page 409 of Official Records
 Affects: 25 foot wide strip parallel with and adjacent to the East line of Parcel 6.
 Also, over the South half of Parcel 6.

- 24.** Easement(s) for the purpose(s) shown below and rights incidental thereto as reserved in a document;

Reserved by: Imperial Irrigation District
 Purpose: For irrigation, waste or drainage canals.
 Recording Date: December 9, 1946
 Recording No.: in book 667, page 599 of Official Records
 Affects: The exact location and extent of said easement is not disclosed of record.
 Affects Parcel 6

- 25.** The terms, covenants and conditions of an agreement between the Imperial Irrigation District and D. B. Roberts to supply domestic water to Parcel 7, herein described, recorded August 31, 1955 in book 918, page 41 of Official Records.

Reference is made to said document for full particulars.

- 26.** Easement(s) for the purpose(s) shown below and rights incidental thereto, as granted in a document:

Granted to: Imperial Irrigation District
 Purpose: Canal and Pole Lines
 Recording Date: March 9, 1961
 Recording No.: in book 1073, page 29 of Official Records
 Affects: East of a line parallel with and 35 feet West of the center line of
 Wormwood Lateral 7 Canal as now constructed along a portion of the East line
 of Parcel 7.

- 27.** An Anchor Permit in favor of the Imperial Irrigation District:

Purpose: Anchors, guys or guy stubs
 Recorded: March 27, 1973 in book 1344, page 294 of Official Records
 Affects: Parcel 7, at a point 50 feet West of the centerline of Wormwood Canal
 and 30 feet South of the centerline of Wixom Road; and at a point 50 feet West
 of the centerline of Wormwood Canal and 770 feet South of the centerline of
 Wixom Road over Parcel 7.

EXCEPTIONS

(continued)

- 28.** Easement(s) for the purpose(s) shown below and rights incidental thereto, as granted in a document:

Granted to: Imperial County
 Purpose: A right of way over a strip of land 60 feet wide, extending North and over said land.
 Recording No.: in book 67, page 445 of Official Records
 Affects: Reference is made to said document for full particulars. Affects Parcel 8

- 29.** A right of way 100 feet wide for Westside Drain as per Map, also, 75 feet along the East line, as set out in the Deed from the Imperial Irrigation District to G. W. McCune, et ux., recorded in book 215, page 73 of Official Records. Reference is made to said document for full particulars. Affects Parcel 8

- 30.** A right of way for roads, ditches and canals as shown on License Survey Map on file in book 5, page 42 of License Surveys. Affects Parcel 8

- 31.** Easement(s) for the purpose(s) shown below and rights incidental thereto, as granted in a document:

Granted to: Carroll O. Childers, et al.
 Purpose: Roadway Purposes
 Recording Date: February 28, 1962
 Recording No.: in book 1104, page 193 of Official Records
 Affects: Parcel 8, over a 30 foot wide strip over the North 30 feet of the East 150 feet of the Northeast quarter of the Southwest quarter of Section 35, except any portion lying South and East of Fig Drain.

- 32.** Easement(s) for the purpose(s) shown below and rights incidental thereto, as granted in a document:

Granted to: Carroll O. Childers, et al.
 Purpose: Irrigation Ditch
 Recording Date: December 9, 1963
 Recording No.: in book 1171, page 7 of Official Records
 Affects: The West 20 feet of the Northwest quarter of the Southwest quarter of Section 35, lying North of the Westside Main Canal. Affects Parcel 8

- 33.** A deed of trust to secure an indebtedness in the amount shown below,

Amount: \$1,250,000.00
 Dated: December 3, 2003
 Trustor/Grantor: Michael A. Abatti and Kerri A. Abatti, husband and wife
 Trustee: Farm Credit Services Southwest, FLCA
 Beneficiary: Farm Credit Services Southwest, FLCA
 Recording Date: December 23, 2003
 Recording No.: 2003-040213 in book 2266, page 1147 of Official Records

Affects: The herein described Land and other land.

EXCEPTIONS

(continued)

- 34.** Any invalidity or defect in the title of the vestees in the event that the trust referred to herein is invalid or fails to grant sufficient powers to the trustee(s) or in the event there is a lack of compliance with the terms and provisions of the trust instrument.

If title is to be insured in the trustee(s) of a trust, (or if their act is to be insured), this Company will require a Trust Certification pursuant to California Probate Code Section 18100.5.

The Company reserves the right to add additional items or make further requirements after review of the requested documentation.

- 35.** The herein described Land is located in an area frequently subject to Land Conservation Contracts executed pursuant to the Williamson Act (Cal. Govt. Code §§ 51200 et seq.). Land Conservation Contracts restrict the land use to agricultural, recreational, open-space and other compatible uses. If the herein described Land is subject to a Land Conservation Contract, please notify the Title Department.

The Company reserves the right to add additional items and/or make further requirements

- 36.** Any right, interest or claim that may exist, arise or be asserted under or pursuant to the Perishable Agricultural Commodities Act of 1930, as amended, 7 USC 499a et seq., the Packers and Stockyard Act of 1921, as amended, 7 USC 181 et seq., or any similar state laws.

END OF EXCEPTIONS

NOTES

- Note 1.** If a county recorder, title insurance company, escrow company, real estate broker, real estate agent or association provides a copy of a declaration, governing document or deed to any person, California law requires that the document provided shall include a statement regarding any unlawful restrictions. Said statement is to be in at least 14-point bold face type and may be stamped on the first page of any document provided or included as a cover page attached to the requested document. Should a party to this transaction request a copy of any document reported herein that fits this category, the statement is to be included in the manner described.
- Note 2.** If this company is requested to disburse funds in connection with this transaction, Chapter 598, Statutes of 1989 mandates hold periods for checks deposited to escrow or sub-escrow accounts. The mandatory hold period for cashier's checks, certified checks and teller's checks is one business day after the day deposited. Other checks require a hold period of from two to five business days after the day deposited. In the event that the parties to the contemplated transaction wish to record prior to the time that the funds are available for disbursement (and subject to Company approval), the Company will require the prior written consent of the parties. Upon request, a form acceptable to the company authorizing said early recording may be provided to Escrow for execution.
- Wire Transfers
- There is no mandated hold period for funds deposited by confirmed wire transfer. The Company may disburse such funds the same day.
- Note 3.** Any documents being executed in conjunction with this transaction must be signed in the presence of an authorized Company employee, an authorized employee of an agent, an authorized employee of the insured lender, or by using Bancserv or other approved third-party service. If the above requirements cannot be met, please call the company at the number provided in this report.
- Note 4.** Note: In compliance with the new RESPA regulations, Chicago Title Company will be averaging recording fees for Single Family 1-4 Residential properties. Please contact your Title Officer to obtain the current recording fees. In addition, Chicago Title Company will pay our underwriter 12% of the title premium, as disclosed on lines 1107 and 1108 of the HUD-1.
- Note 5.** Your application for title insurance was placed by reference to only a street address or tax identification number. Based on our records, we believe that the legal description in this report covers the parcel(s) of Land that you requested. If the legal description is incorrect, the seller/borrower must notify the Company and/or the settlement company in order to prevent errors and to be certain that the correct parcel(s) of Land will appear on any documents to be recorded in connection with this transaction and on the policy of title insurance.
- Note 6.** This Company will require a full copy of the trust agreement and any amendments thereto.

END OF NOTES

EXHIBIT "A"
Legal Description

For APN/Parcel ID(s): 051-360-021-000, 051-360-031-000, 051-390-004-000, 051-390-013-000, 051-360-012-000 and 051-390-005-000

PARCEL 1:

THE SOUTHEAST QUARTER OF THE NORTHEAST QUARTER, AND THAT PORTION OF THE SOUTHWEST QUARTER OF THE NORTHEAST QUARTER OF SECTION 35, TOWNSHIP 16 SOUTH, RANGE 12 EAST, S.B.M., IN AN UNINCORPORATED AREA OF THE COUNTY OF IMPERIAL, STATE OF CALIFORNIA, ACCORDING TO THE OFFICIAL PLAT THEREOF, LYING EAST OF THE CENTER LINE OF COUNTY ROAD AS CONSTRUCTED THROUGH SAID SOUTHWEST QUARTER OF THE NORTHEAST QUARTER OF SAID LAND ON NOVEMBER 3, 1959.

PARCEL 2:

THAT PORTION OF THE SOUTHWEST QUARTER OF THE NORTHEAST QUARTER OF SECTION 35, TOWNSHIP 16 SOUTH, RANGE 12 EAST, S.B.M., IN AN UNINCORPORATED AREA OF THE COUNTY OF IMPERIAL, STATE OF CALIFORNIA, ACCORDING TO THE OFFICIAL PLAT THEREOF, LYING SOUTH AND EAST OF THE CENTER LINE OF FIG DRAIN AND WEST OF THE CENTER LINE OF COUNTY ROAD AS NOW CONSTRUCTED OVER SAID LAND.

PARCEL 3:

LOT 2, SECTION 36, TOWNSHIP 16 SOUTH, RANGE 12 EAST, S.B.M., IN AN UNINCORPORATED AREA OF THE COUNTY OF IMPERIAL, STATE OF CALIFORNIA, ACCORDING TO THE OFFICIAL PLAT THEREOF.

PARCEL 4:

THAT PORTION OF THE NORTH HALF OF TRACT 37, TOWNSHIP 16 SOUTH, RANGE 12 EAST, S.B.M., IN AN UNINCORPORATED AREA OF THE COUNTY OF IMPERIAL, STATE OF CALIFORNIA, ACCORDING TO THE OFFICIAL PLAT THEREOF, LYING SOUTH AND WEST OF STATE HIGHWAY AS LOCATED ON MAY 6, 1954.

PARCEL 5:

LOTS 2, 3 AND 4, SECTION 1, TOWNSHIP 16 1/2 SOUTH, RANGE 12 EAST, S.B.M., AND LOTS 3, 4 AND 6, AND THE SOUTH HALF OF THE SOUTHWEST QUARTER OF SECTION 36, TOWNSHIP 16 SOUTH, RANGE 12 EAST, S.B.M., IN AN UNINCORPORATED AREA OF THE COUNTY OF IMPERIAL, STATE OF CALIFORNIA, ACCORDING TO THE OFFICIAL PLAT THEREOF.

EXCEPT THAT PORTION OF SAID LOT 2 LYING EAST OF THE STATE HIGHWAY AS SAID HIGHWAY WAS LOCATED ON MARCH 5, 1947 TOWNSHIP 16 SOUTH, RANGES 12 AND 13 EAST, S.B.M.

ALSO EXCEPT THAT PORTION OF SAID LAND CONVEYED TO THE STATE OF CALIFORNIA BY DEED RECORDED NOVEMBER 23, 1949 IN BOOK 763, PAGE 550 OF OFFICIAL RECORDS.

ALSO EXCEPTING THAT PORTION OF SAID LOT 6 LYING EAST OF THE SOUTHERLY PROLONGATION OF THE WEST LINE OF TRACT 202, TOWNSHIP 16 SOUTH, RANGES 12 AND 13 EAST, S.B.M.

EXHIBIT "A"
Legal Description

PARCEL 6:

LOT 5, SECTION 36, AND THE SOUTHWEST QUARTER OF TRACT 37 AND THE SOUTH HALF OF THE SOUTHEAST QUARTER OF TRACT 37, ALL IN TOWNSHIP 16 SOUTH, RANGE 12 EAST, S.B.M., IN AN UNINCORPORATED AREA OF THE COUNTY OF IMPERIAL, STATE OF CALIFORNIA, ACCORDING TO THE OFFICIAL PLAT THEREOF.

PARCEL 7:

LOT 1, SECTION 36, THE NORTHEAST QUARTER OF THE NORTHEAST QUARTER OF SECTION 35, AND THAT PART OF LOT 1, SECTION 35, TOWNSHIP 16 SOUTH, RANGE 12 EAST, S.B.M., IN AN UNINCORPORATED AREA OF THE COUNTY OF IMPERIAL, STATE OF CALIFORNIA, ACCORDING TO THE OFFICIAL PLAT THEREOF, LYING EAST OF THE EAST LINE OF TRACT 293, SAID TOWNSHIP AND RANGE, PRODUCED SOUTHERLY TO THE SOUTH LINE OF SAID LOT 1.

EXCEPTING FROM SAID LAND THE NORTH 22 FEET THEREOF.

PARCEL 8:

THE NORTH HALF OF THE SOUTHWEST QUARTER, EXCEPTING ANY PORTION LYING SOUTH AND WEST OF THE WEST SIDE MAIN CANAL, AND THAT PORTION OF THE SOUTH HALF OF THE SOUTHWEST QUARTER OF SECTION 35, TOWNSHIP 16 SOUTH, RANGE 12 EAST, S.B.M., IN AN UNINCORPORATED AREA OF THE COUNTY OF IMPERIAL, STATE OF CALIFORNIA, ACCORDING TO THE OFFICIAL PLAT THEREOF, DESCRIBED AS FOLLOWS:

BEGINNING AT THE NORTHEAST CORNER OF THE SOUTHEAST QUARTER OF THE SOUTHWEST QUARTER OF SECTION 35; THENCE SOUTH ALONG THE EASTERLY LINE OF THE SOUTHEAST QUARTER OF THE SOUTHWEST QUARTER OF SAID SECTION, TO THE POINT WHERE THE NORTHERLY LINE OF THE RIGHT OF WAY OF WEST SIDE MAIN CANAL AS IT IS NOW SITUATED, INTERSECTS SAID LINE; THENCE NORTHWESTERLY ALONG THE NORTHERLY LINE OF THE RIGHT OF WAY OF SAID WEST SIDE MAIN CANAL TO THE POINT WHERE IT INTERSECTS THE NORTHERLY LINE OF THE SOUTH HALF OF THE SOUTHWEST QUARTER OF SAID SECTION; THENCE EASTERLY ALONG SAID NORTH LINE OF THE SOUTH HALF OF THE SOUTHWEST QUARTER OF SAID SECTION, TO THE POINT OF BEGINNING.

EXCEPT THAT PORTION, IF ANY, LYING SOUTH AND WEST OF IMPERIAL IRRIGATION DISTRICT DRAIN DITCH.

**FIDELITY NATIONAL FINANCIAL
PRIVACY NOTICE**

Effective: May 1, 2015; Last Updated: March 1, 2017

At Fidelity National Financial, Inc., we respect and believe it is important to protect the privacy of consumers and our customers. This Privacy Notice explains how we collect, use, and protect any information that we collect from you, when and to whom we disclose such information, and the choices you have about the use of that information. A summary of the Privacy Notice is below, and we encourage you to review the entirety of the Privacy Notice following this summary. You can opt-out of certain disclosures by following our opt-out procedure set forth at the end of this Privacy Notice.

<p><u>Types of Information Collected.</u> You may provide us with certain personal information about you, like your contact information, address demographic information, social security number (SSN), driver's license, passport, other government ID numbers and/or financial information. We may also receive browsing information from your Internet browser, computer and/or mobile device if you visit or use our websites or applications.</p>	<p><u>How Information is Collected.</u> We may collect personal information from you via applications, forms, and correspondence we receive from you and others related to our transactions with you. When you visit our websites from your computer or mobile device, we automatically collect and store certain information available to us through your Internet browser or computer equipment to optimize your website experience.</p>
<p><u>Use of Collected Information.</u> We request and use your personal information to provide products and services to you, to improve our products and services, and to communicate with you about these products and services. We may also share your contact information with our affiliates for marketing purposes.</p>	<p><u>When Information Is Disclosed.</u> We may disclose your information to our affiliates and/or nonaffiliated parties providing services for you or us, to law enforcement agencies or governmental authorities, as required by law, and to parties whose interest in title must be determined.</p>
<p><u>Choices With Your Information.</u> Your decision to submit information to us is entirely up to you. You can opt-out of certain disclosure or use of your information or choose to not provide any personal information to us.</p>	<p><u>Information From Children.</u> We do not knowingly collect information from children who are under the age of 13, and our website is not intended to attract children.</p>
<p><u>Privacy Outside the Website.</u> We are not responsible for the privacy practices of third parties, even if our website links to those parties' websites.</p>	<p><u>International Users.</u> By providing us with you information, you consent to its transfer, processing and storage outside of your country of residence, as well as the fact that we will handle such information consistent with this Privacy Notice.</p>
<p><u>The California Online Privacy Protection Act.</u> Some FNF companies provide services to mortgage loan servicers and, in some cases, their websites collect information on behalf of mortgage loan servicers. The mortgage loan servicer is responsible for taking action or making changes to any consumer information submitted through those websites.</p>	
<p><u>Your Consent To This Privacy Notice.</u> By submitting information to us or by using our website, you are accepting and agreeing to the terms of this Privacy Notice.</p>	<p><u>Access and Correction; Contact Us.</u> If you desire to contact us regarding this notice or your information, please contact us at privacy@fnf.com or as directed at the end of this Privacy Notice.</p>

FIDELITY NATIONAL FINANCIAL PRIVACY NOTICE

Effective: May 1, 2015; Last Updated: March 1, 2017

Fidelity National Financial, Inc. and its majority-owned subsidiary companies providing title insurance, real estate- and loan-related services (collectively, "FNF", "our" or "we") respect and are committed to protecting your privacy. We will take reasonable steps to ensure that your Personal Information and Browsing Information will only be used in compliance with this Privacy Notice and applicable laws. This Privacy Notice is only in effect for Personal Information and Browsing Information collected and/or owned by or on behalf of FNF, including Personal Information and Browsing Information collected through any FNF website, online service or application (collectively, the "Website").

Types of Information Collected

We may collect two types of information from you: Personal Information and Browsing Information.

Personal Information. FNF may collect the following categories of Personal Information:

- contact information (e.g., name, address, phone number, email address);
- demographic information (e.g., date of birth, gender, marital status);
- social security number (SSN), driver's license, passport, and other government ID numbers;
- financial account information; and
- other personal information needed from you to provide title insurance, real estate- and loan-related services to you.

Browsing Information. FNF may collect the following categories of Browsing Information:

- Internet Protocol (or IP) address or device ID/UDID, protocol and sequence information;
- browser language and type;
- domain name system requests;
- browsing history, such as time spent at a domain, time and date of your visit and number of clicks;
- http headers, application client and server banners; and
- operating system and fingerprinting data.

How Information is Collected

In the course of our business, we may collect *Personal Information* about you from the following sources:

- applications or other forms we receive from you or your authorized representative;
- the correspondence you and others send to us;
- information we receive through the Website;
- information about your transactions with, or services performed by, us, our affiliates or nonaffiliated third parties; and
- information from consumer or other reporting agencies and public records maintained by governmental entities that we obtain directly from those entities, our affiliates or others.

If you visit or use our Website, we may collect *Browsing Information* from you as follows:

- **Browser Log Files.** Our servers automatically log each visitor to the Website and collect and record certain browsing information about each visitor. The Browsing Information includes generic information and reveals nothing personal about the user.
- **Cookies.** When you visit our Website, a "cookie" may be sent to your computer. A cookie is a small piece of data that is sent to your Internet browser from a web server and stored on your computer's hard drive. When you visit a website again, the cookie allows the website to recognize your computer. Cookies may store user preferences and other information. You can choose whether or not to accept cookies by changing your Internet browser settings, which may impair or limit some functionality of the Website.

Use of Collected Information

Information collected by FNF is used for three main purposes:

- To provide products and services to you or any affiliate or third party who is obtaining services on your behalf or in connection with a transaction involving you.
- To improve our products and services.
- To communicate with you and to inform you about our, our affiliates' and third parties' products and services, jointly or independently.

When Information Is Disclosed

We may provide your Personal Information (excluding information we receive from consumer or other credit reporting agencies) and Browsing Information to various individuals and companies, as permitted by law, without obtaining your prior authorization. Such laws do not allow consumers to restrict these disclosures. Please see the section "Choices With Your Personal Information" to learn how to limit the discretionary disclosure of your Personal Information and Browsing Information.

Disclosures of your Personal Information may be made to the following categories of affiliates and nonaffiliated third parties:

- to third parties to provide you with services you have requested, and to enable us to detect or prevent criminal activity, fraud, material misrepresentation, or nondisclosure;
- to our affiliate financial service providers for their use to market their products or services to you;
- to nonaffiliated third party service providers who provide or perform services on our behalf and use the disclosed information only in connection with such services;
- to nonaffiliated third party service providers with whom we perform joint marketing, pursuant to an agreement with them to market financial products or services to you;
- to law enforcement or other governmental authority in connection with an investigation, or civil or criminal subpoena or court order;
- to lenders, lien holders, judgment creditors, or other parties claiming an interest in title whose claim or interest must be determined, settled, paid, or released prior to closing; and
- other third parties for whom you have given us written authorization to disclose your Personal Information.

We may disclose Personal Information and/or Browsing Information when required by law or in the good-faith belief that such disclosure is necessary to:

- comply with a legal process or applicable laws;
- enforce this Privacy Notice;
- investigate or respond to claims that any material, document, image, graphic, logo, design, audio, video or any other information provided by you violates the rights of a third party; or
- protect the rights, property or personal safety of FNF, its users or the public.

We maintain reasonable safeguards to keep your Personal Information secure. When we provide Personal Information to our affiliates or third party service providers as discussed in this Privacy Notice, we expect that these parties process such information in compliance with our Privacy Notice or in a manner that is in compliance with applicable privacy laws. The use of your information by a business partner may be subject to that party's own Privacy Notice. Unless permitted by law, we do not disclose information we collect from consumer or credit reporting agencies with our affiliates or others without your consent.

We reserve the right to transfer your Personal Information, Browsing Information, and any other information, in connection with the sale or other disposition of all or part of the FNF business and/or assets, or in the event of our bankruptcy, reorganization, insolvency, receivership or an assignment for the benefit of creditors. You expressly agree and consent to the use and/or transfer of the foregoing information in connection with any of the above described proceedings. We cannot and will not be responsible for any breach of security by a third party or for any actions of any third party that receives any of the information that is disclosed to us.

Choices With Your Information

Whether you submit Personal Information or Browsing Information to FNF is entirely up to you. If you decide not to submit Personal Information or Browsing Information, FNF may not be able to provide certain services or products to you. The uses of your Personal Information and/or Browsing Information that, by law, you cannot limit, include:

- for our everyday business purposes – to process your transactions, maintain your account(s), to respond to law enforcement or other governmental authority in connection with an investigation, or civil or criminal subpoenas or court orders, or report to credit bureaus;
- for our own marketing purposes;
- for joint marketing with financial companies; and
- for our affiliates' everyday business purposes – information about your transactions and experiences.

You may choose to prevent FNF from disclosing or using your Personal Information and/or Browsing Information under the following circumstances ("opt-out"):

- for our affiliates' everyday business purposes – information about your creditworthiness; and
- for our affiliates to market to you.

To the extent permitted above, you may opt-out of disclosure or use of your Personal Information and Browsing Information by notifying us by one of the methods at the end of this Privacy Notice. We do not share your personal information with non-affiliates for their direct marketing purposes.

For California Residents: We will not share your Personal Information and Browsing Information with nonaffiliated third parties, except as permitted by California law. Currently, our policy is that we do not recognize "do not track" requests from Internet browsers and similar devices.

For Nevada Residents: You may be placed on our internal Do Not Call List by calling (888) 934-3354 or by contacting us via the information set forth at the end of this Privacy Notice. Nevada law requires that we also provide you with the following contact information: Bureau of Consumer Protection, Office of the Nevada Attorney General, 555 E. Washington St., Suite 3900, Las Vegas, NV 89101; Phone number: (702) 486-3132; email: BCPINFO@ag.state.nv.us.

For Oregon Residents: We will not share your Personal Information and Browsing Information with nonaffiliated third parties for marketing purposes, except after you have been informed by us of such sharing and had an opportunity to indicate that you do not want a disclosure made for marketing purposes.

For Vermont Residents: We will not share your Personal Information and Browsing Information with nonaffiliated third parties, except as permitted by Vermont law, such as to process your transactions or to maintain your account. In addition, we will not share information about your creditworthiness with our affiliates except with your authorization. For joint marketing in Vermont, we will only disclose your name, contact information and information about your transactions.

Information From Children

The Website is meant for adults and is not intended or designed to attract children under the age of thirteen (13). We do not collect Personal Information from any person that we know to be under the age of thirteen (13) without permission from a parent or guardian. By using the Website, you affirm that you are over the age of 13 and will abide by the terms of this Privacy Notice.

Privacy Outside the Website

The Website may contain links to other websites. FNF is not and cannot be responsible for the privacy practices or the content of any of those other websites.

International Users

FNF's headquarters is located within the United States. If you reside outside the United States or are a citizen of the European Union, please note that we may transfer your Personal Information and/or Browsing Information outside of your country of residence or the European Union for any of the purposes described in this Privacy Notice. By providing FNF with your Personal Information and/or Browsing Information, you consent to our collection and transfer of such information in accordance with this Privacy Notice.

The California Online Privacy Protection Act

For some FNF websites, such as the Customer CareNet ("CCN"), FNF is acting as a third party service provider to a mortgage loan servicer. In those instances, we may collect certain information on behalf of that mortgage loan servicer via the website. The information which we may collect on behalf of the mortgage loan servicer is as follows:

- first and last name;
- property address;
- user name and password;
- loan number;
- social security number - masked upon entry;
- email address;
- three security questions and answers; and
- IP address.

The information you submit through the website is then transferred to your mortgage loan servicer by way of CCN. **The mortgage loan servicer is responsible for taking action or making changes to any consumer information submitted through this website. For example, if you believe that your payment or user information is incorrect, you must contact your mortgage loan servicer.**

CCN does not share consumer information with third parties, other than (1) those with which the mortgage loan servicer has contracted to interface with the CCN application, or (2) law enforcement or other governmental authority in connection with an investigation, or civil or criminal subpoenas or court orders. All sections of this Privacy Notice apply to your interaction with CCN, except for the sections titled "Choices with Your Information" and "Access and Correction." If you have questions regarding the choices you have with regard to your personal information or how to access or correct your personal information, you should contact your mortgage loan servicer.

Your Consent To This Privacy Notice

By submitting Personal Information and/or Browsing Information to FNF, you consent to the collection and use of the information by us in compliance with this Privacy Notice. Amendments to the Privacy Notice will be posted on the Website. Each time you provide information to us, or we receive information about you, following any amendment of this Privacy Notice will signify your assent to and acceptance of its revised terms for all previously collected information and information collected from you in the future. We may use comments, information or feedback that you submit to us in any manner that we may choose without notice or compensation to you.

Accessing and Correcting Information; Contact Us

If you have questions, would like to access or correct your Personal Information, or want to opt-out of information sharing with our affiliates for their marketing purposes, please send your requests to privacy@fnf.com or by mail or phone to:

Fidelity National Financial, Inc.
601 Riverside Avenue
Jacksonville, Florida 32204
Attn: Chief Privacy Officer
(888) 934-3354

ATTACHMENT ONE

CALIFORNIA LAND TITLE ASSOCIATION STANDARD COVERAGE POLICY - 1990

EXCLUSIONS FROM COVERAGE

The following matters are expressly excluded from the coverage of this policy and the Company will not pay loss or damage, costs, attorneys' fees or expenses which arise by reason of:

1. (a) Any law, ordinance or governmental regulation (including but not limited to building or zoning laws, ordinances, or regulations) restricting, regulating, prohibiting or relating (i) the occupancy, use, or enjoyment of the land; (ii) the character, dimensions or location of any improvement now or hereafter erected on the land; (iii) a separation in ownership or a change in the dimensions or area of the land or any parcel of which the land is or was a part; or (iv) environmental protection, or the effect of any violation of these laws, ordinances or governmental regulations, except to the extent that a notice of the enforcement thereof or a notice of a defect, lien, or encumbrance resulting from a violation or alleged violation affecting the land has been recorded in the public records at Date of Policy.
- (b) Any governmental police power not excluded by (a) above, except to the extent that a notice of the exercise thereof or notice of a defect, lien or encumbrance resulting from a violation or alleged violation affecting the land has been recorded in the public records at Date of Policy.
2. Rights of eminent domain unless notice of the exercise thereof has been recorded in the public records at Date of Policy, but not excluding from coverage any taking which has occurred prior to Date of Policy which would be binding on the rights of a purchaser for value without knowledge.
3. Defects, liens, encumbrances, adverse claims or other matters:
 - (a) whether or not recorded in the public records at Date of Policy, but created, suffered, assumed or agreed to by the insured claimant;
 - (b) not known to the Company, not recorded in the public records at Date of Policy, but known to the insured claimant and not disclosed in writing to the Company by the insured claimant prior to the date the insured claimant became an insured under this policy;
 - (c) resulting in no loss or damage to the insured claimant;
 - (d) attaching or created subsequent to Date of Policy; or
 - (e) resulting in loss or damage which would not have been sustained if the insured claimant had paid value for the insured mortgage or for the estate or interest insured by this policy.
4. Unenforceability of the lien of the insured mortgage because of the inability or failure of the insured at Date of Policy, or the inability or failure of any subsequent owner of the indebtedness, to comply with the applicable doing business laws of the state in which the land is situated.
5. Invalidity or unenforceability of the lien of the insured mortgage, or claim thereof, which arises out of the transaction evidenced by the insured mortgage and is based upon usury or any consumer credit protection or truth in lending law.
6. Any claim, which arises out of the transaction vesting in the insured the estate or interest insured by this policy or the transaction creating the interest of the insured lender, by reason of the operation of federal bankruptcy, state insolvency or similar creditors' rights laws.

EXCEPTIONS FROM COVERAGE - SCHEDULE B, PART I

This policy does not insure against loss or damage (and the Company will not pay costs, attorneys' fees or expenses) which arise by reason of:

1. Taxes or assessments which are not shown as existing liens by the records of any taxing authority that levies taxes or assessments on real property or by the public records.

Proceedings by a public agency which may result in taxes or assessments, or notices of such proceedings, whether or not shown by the records of such agency or by the public records.
2. Any facts, rights, interests, or claims which are not shown by the public records but which could be ascertained by an inspection of the land or which may be asserted by persons in possession thereof.
3. Easements, liens or encumbrances, or claims thereof, not shown by the public records.
4. Discrepancies, conflicts in boundary lines, shortage in area, encroachments, or any other facts which a correct survey would disclose, and which are not shown by the public records.
5. (a) Unpatented mining claims; (b) reservations or exceptions in patents or in Acts authorizing the issuance thereof; (c) water rights, claims or title to water, whether or not the matters excepted under (a), (b) or (c) are shown by the public records.
6. Any lien or right to a lien for services, labor or material not shown by the public records.

**ATTACHMENT ONE
(CONTINUED)**

**CLTA HOMEOWNER'S POLICY OF TITLE INSURANCE (12-02-13)
ALTA HOMEOWNER'S POLICY OF TITLE INSURANCE**

EXCLUSIONS

In addition to the Exceptions in Schedule B, You are not insured against loss, costs, attorneys' fees, and expenses resulting from:

1. Governmental police power, and the existence or violation of those portions of any law or government regulation concerning:
 - a. building;
 - b. zoning;
 - c. land use;
 - d. improvements on the Land;
 - e. land division; and
 - f. environmental protection.This Exclusion does not limit the coverage described in Covered Risk 8.a., 14, 15, 16, 18, 19, 20, 23 or 27.
2. The failure of Your existing structures, or any part of them, to be constructed in accordance with applicable building codes. This Exclusion does not limit the coverage described in Covered Risk 14 or 15.
3. The right to take the Land by condemning it. This Exclusion does not limit the coverage described in Covered Risk 17.
4. Risks:
 - a. that are created, allowed, or agreed to by You, whether or not they are recorded in the Public Records;
 - b. that are Known to You at the Policy Date, but not to Us, unless they are recorded in the Public Records at the Policy Date;
 - c. that result in no loss to You; or
 - d. that first occur after the Policy Date - this does not limit the coverage described in Covered Risk 7, 8.e., 25, 26, 27 or 28.
5. Failure to pay value for Your Title.
6. Lack of a right:
 - a. to any land outside the area specifically described and referred to in paragraph 3 of Schedule A; and
 - b. in streets, alleys, or waterways that touch the Land.This Exclusion does not limit the coverage described in Covered Risk 11 or 21.
7. The transfer of the Title to You is invalid as a preferential transfer or as a fraudulent transfer or conveyance under federal bankruptcy, state insolvency, or similar creditors' rights laws.
8. Contamination, explosion, fire, flooding, vibration, fracturing, earthquake or subsidence.
9. Negligence by a person or an Entity exercising a right to extract or develop minerals, water, or any other substances.

LIMITATIONS ON COVERED RISKS

Your insurance for the following Covered Risks is limited on the Owner's Coverage Statement as follows:

- For Covered Risk 16, 18, 19 and 21, Your Deductible Amount and Our Maximum Dollar Limit of Liability shown in Schedule A.

The deductible amounts and maximum dollar limits shown on Schedule A are as follows:

	<u>Your Deductible Amount</u>	<u>Our Maximum Dollar Limit of Liability</u>
Covered Risk 16:	1.00% of Policy Amount Shown in Schedule A or \$2,500.00 (whichever is less)	\$ 10,000.00
Covered Risk 18:	1.00% of Policy Amount Shown in Schedule A or \$5,000.00 (whichever is less)	\$ 25,000.00
Covered Risk 19:	1.00% of Policy Amount Shown in Schedule A or \$5,000.00 (whichever is less)	\$ 25,000.00
Covered Risk 21:	1.00% of Policy Amount Shown in Schedule A or \$2,500.00 (whichever is less)	\$ 5,000.00

**ATTACHMENT ONE
(CONTINUED)**

2006 ALTA LOAN POLICY (06-17-06)

EXCLUSIONS FROM COVERAGE

The following matters are expressly excluded from the coverage of this policy, and the Company will not pay loss or damage, costs, attorneys' fees, or expenses that arise by reason of:

1. (a) Any law, ordinance, permit, or governmental regulation (including those relating to building and zoning) restricting, regulating, prohibiting, or relating to
 - (i) the occupancy, use, or enjoyment of the Land;
 - (ii) the character, dimensions, or location of any improvement erected on the Land;
 - (iii) the subdivision of land; or
 - (iv) environmental protection;or the effect of any violation of these laws, ordinances, or governmental regulations. This Exclusion 1(a) does not modify or limit the coverage provided under Covered Risk 5.
 - (b) Any governmental police power. This Exclusion 1(b) does not modify or limit the coverage provided under Covered Risk 6.
2. Rights of eminent domain. This Exclusion does not modify or limit the coverage provided under Covered Risk 7 or 8.
3. Defects, liens, encumbrances, adverse claims, or other matters
 - (a) created, suffered, assumed, or agreed to by the Insured Claimant;
 - (b) not Known to the Company, not recorded in the Public Records at Date of Policy, but Known to the Insured Claimant and not disclosed in writing to the Company by the Insured Claimant prior to the date the Insured Claimant became an Insured under this policy;
 - (c) resulting in no loss or damage to the Insured Claimant;
 - (d) attaching or created subsequent to Date of Policy (however, this does not modify or limit the coverage provided under Covered Risk 11, 13, or 14); or
 - (e) resulting in loss or damage that would not have been sustained if the Insured Claimant had paid value for the Insured Mortgage.
4. Unenforceability of the lien of the Insured Mortgage because of the inability or failure of an Insured to comply with applicable doing-business laws of the state where the Land is situated.
5. Invalidity or unenforceability in whole or in part of the lien of the Insured Mortgage that arises out of the transaction evidenced by the Insured Mortgage and is based upon usury or any consumer credit protection or truth-in-lending law.
6. Any claim, by reason of the operation of federal bankruptcy, state insolvency, or similar creditors' rights laws, that the transaction creating the lien of the Insured Mortgage, is
 - (a) a fraudulent conveyance or fraudulent transfer, or
 - (b) a preferential transfer for any reason not stated in Covered Risk 13(b) of this policy.
7. Any lien on the Title for real estate taxes or assessments imposed by governmental authority and created or attaching between Date of Policy and the date of recording of the Insured Mortgage in the Public Records. This Exclusion does not modify or limit the coverage provided under Covered Risk 11(b).

The above policy form may be issued to afford either Standard Coverage or Extended Coverage. In addition to the above Exclusions from Coverage, the Exceptions from Coverage in a Standard Coverage policy will also include the following Exceptions from Coverage:

EXCEPTIONS FROM COVERAGE

[Except as provided in Schedule B - Part II, [t[or T]his policy does not insure against loss or damage, and the Company will not pay costs, attorneys' fees, or expenses that arise by reason of:

[PART I

[The above policy form may be issued to afford either Standard Coverage or Extended Coverage. In addition to the above Exclusions from Coverage, the Exceptions from Coverage in a Standard Coverage policy will also include the following Exceptions from Coverage:

1. (a) Taxes or assessments that are not shown as existing liens by the records of any taxing authority that levies taxes or assessments on real property or by the Public Records; (b) proceedings by a public agency that may result in taxes or assessments, or notices of such proceedings, whether or not shown by the records of such agency or by the Public Records.
2. Any facts, rights, interests, or claims that are not shown by the Public Records but that could be ascertained by an inspection of the Land or that may be asserted by persons in possession of the Land.
3. Easements, liens or encumbrances, or claims thereof, not shown by the Public Records.
4. Any encroachment, encumbrance, violation, variation, or adverse circumstance affecting the Title that would be disclosed by an accurate and complete land survey of the Land and not shown by the Public Records.
5. (a) Unpatented mining claims; (b) reservations or exceptions in patents or in Acts authorizing the issuance thereof; (c) water rights, claims or title to water, whether or not the matters excepted under (a), (b), or (c) are shown by the Public Records.
6. Any lien or right to a lien for services, labor or material not shown by the Public Records.]

PART II

In addition to the matters set forth in Part I of this Schedule, the Title is subject to the following matters, and the Company insures against loss or damage sustained in the event that they are not subordinate to the lien of the Insured Mortgage:]

**ATTACHMENT ONE
(CONTINUED)**

2006 ALTA OWNER'S POLICY (06-17-06)

EXCLUSIONS FROM COVERAGE

The following matters are expressly excluded from the coverage of this policy, and the Company will not pay loss or damage, costs, attorneys' fees, or expenses that arise by reason of:

1. (a) Any law, ordinance, permit, or governmental regulation (including those relating to building and zoning) restricting, regulating, prohibiting, or relating to
 - (i) the occupancy, use, or enjoyment of the Land;
 - (ii) the character, dimensions, or location of any improvement erected on the Land;
 - (iii) the subdivision of land; or
 - (iv) environmental protection;or the effect of any violation of these laws, ordinances, or governmental regulations. This Exclusion 1(a) does not modify or limit the coverage provided under Covered Risk 5.
- (b) Any governmental police power. This Exclusion 1(b) does not modify or limit the coverage provided under Covered Risk 6.
2. Rights of eminent domain. This Exclusion does not modify or limit the coverage provided under Covered Risk 7 or 8.
3. Defects, liens, encumbrances, adverse claims, or other matters
 - (a) created, suffered, assumed, or agreed to by the Insured Claimant;
 - (b) not Known to the Company, not recorded in the Public Records at Date of Policy, but Known to the Insured Claimant and not disclosed in writing to the Company by the Insured Claimant prior to the date the Insured Claimant became an Insured under this policy;
 - (c) resulting in no loss or damage to the Insured Claimant;
 - (d) attaching or created subsequent to Date of Policy (however, this does not modify or limit the coverage provided under Covered Risk 9 and 10); or
 - (e) resulting in loss or damage that would not have been sustained if the Insured Claimant had paid value for the Title.
4. Any claim, by reason of the operation of federal bankruptcy, state insolvency, or similar creditors' rights laws, that the transaction vesting the Title as shown in Schedule A, is
 - (a) a fraudulent conveyance or fraudulent transfer; or
 - (b) a preferential transfer for any reason not stated in Covered Risk 9 of this policy.
5. Any lien on the Title for real estate taxes or assessments imposed by governmental authority and created or attaching between Date of Policy and the date of recording of the deed or other instrument of transfer in the Public Records that vests Title as shown in Schedule A.

The above policy form may be issued to afford either Standard Coverage or Extended Coverage. In addition to the above Exclusions from Coverage, the Exceptions from Coverage in a Standard Coverage policy will also include the following Exceptions from Coverage:

EXCEPTIONS FROM COVERAGE

This policy does not insure against loss or damage, and the Company will not pay costs, attorneys' fees, or expenses that arise by reason of:

[The above policy form may be issued to afford either Standard Coverage or Extended Coverage. In addition to the above Exclusions from Coverage, the Exceptions from Coverage in a Standard Coverage policy will also include the following Exceptions from Coverage:

1. (a) Taxes or assessments that are not shown as existing liens by the records of any taxing authority that levies taxes or assessments on real property or by the Public Records; (b) proceedings by a public agency that may result in taxes or assessments, or notices of such proceedings, whether or not shown by the records of such agency or by the Public Records.
2. Any facts, rights, interests, or claims that are not shown by the Public Records but that could be ascertained by an inspection of the Land or that may be asserted by persons in possession of the Land.
3. Easements, liens or encumbrances, or claims thereof, not shown by the Public Records.
4. Any encroachment, encumbrance, violation, variation, or adverse circumstance affecting the Title that would be disclosed by an accurate and complete land survey of the Land and not shown by the Public Records.
5. (a) Unpatented mining claims; (b) reservations or exceptions in patents or in Acts authorizing the issuance thereof; (c) water rights, claims or title to water, whether or not the matters excepted under (a), (b), or (c) are shown by the Public Records.
6. Any lien or right to a lien for services, labor or material not shown by the Public Records.]
7. [Variable exceptions such as taxes, easements, CC&R's, etc., shown here.]

**ATTACHMENT ONE
(CONTINUED)**

ALTA EXPANDED COVERAGE RESIDENTIAL LOAN POLICY - ASSESSMENTS PRIORITY (04-02-15)

EXCLUSIONS FROM COVERAGE

The following matters are expressly excluded from the coverage of this policy and the Company will not pay loss or damage, costs, attorneys' fees or expenses which arise by reason of:

1. (a) Any law, ordinance, permit, or governmental regulation (including those relating to building and zoning) restricting, regulating, prohibiting, or relating to
 - (i) the occupancy, use, or enjoyment of the Land;
 - (ii) the character, dimensions, or location of any improvement erected on the Land;
 - (iii) the subdivision of land; or
 - (iv) environmental protection;or the effect of any violation of these laws, ordinances, or governmental regulations. This Exclusion 1(a) does not modify or limit the coverage provided under Covered Risk 5, 6, 13(c), 13(d), 14 or 16.
- (b) Any governmental police power. This Exclusion 1(b) does not modify or limit the coverage provided under Covered Risk 5, 6, 13(c), 13(d), 14 or 16.
2. Rights of eminent domain. This Exclusion does not modify or limit the coverage provided under Covered Risk 7 or 8.
3. Defects, liens, encumbrances, adverse claims, or other matters
 - (a) created, suffered, assumed, or agreed to by the Insured Claimant;
 - (b) not Known to the Company, not recorded in the Public Records at Date of Policy, but Known to the Insured Claimant and not disclosed in writing to the Company by the Insured Claimant prior to the date the Insured Claimant became an Insured under this policy;
 - (c) resulting in no loss or damage to the Insured Claimant;
 - (d) attaching or created subsequent to Date of Policy (however, this does not modify or limit the coverage provided under Covered Risk 11, 16, 17, 18, 19, 20, 21, 22, 23, 24, 27 or 28); or
 - (e) resulting in loss or damage that would not have been sustained if the Insured Claimant had paid value for the Insured Mortgage.
4. Unenforceability of the lien of the Insured Mortgage because of the inability or failure of an Insured to comply with applicable doing-business laws of the state where the Land is situated.
5. Invalidity or unenforceability in whole or in part of the lien of the Insured Mortgage that arises out of the transaction evidenced by the Insured Mortgage and is based upon usury, or any consumer credit protection or truth-in-lending law. This Exclusion does not modify or limit the coverage provided in Covered Risk 26.
6. Any claim of invalidity, unenforceability or lack of priority of the lien of the Insured Mortgage as to Advances or modifications made after the Insured has Knowledge that the vestee shown in Schedule A is no longer the owner of the estate or interest covered by this policy. This Exclusion does not modify or limit the coverage provided in Covered Risk 11.
7. Any lien on the Title for real estate taxes or assessments imposed by governmental authority and created or attaching subsequent to Date of Policy. This Exclusion does not modify or limit the coverage provided in Covered Risk 11(b) or 25.
8. The failure of the residential structure, or any portion of it, to have been constructed before, on or after Date of Policy in accordance with applicable building codes. This Exclusion does not modify or limit the coverage provided in Covered Risk 5 or 6.
9. Any claim, by reason of the operation of federal bankruptcy, state insolvency, or similar creditors' rights laws, that the transaction creating the lien of the Insured Mortgage, is
 - (a) a fraudulent conveyance or fraudulent transfer, or
 - (b) a preferential transfer for any reason not stated in Covered Risk 27(b) of this policy.
10. Contamination, explosion, fire, flooding, vibration, fracturing, earthquake, or subsidence.
11. Negligence by a person or an Entity exercising a right to extract or develop minerals, water, or any other substances.

Notice of Available Discounts

Pursuant to Section 2355.3 in Title 10 of the California Code of Regulations Fidelity National Financial, Inc. and its subsidiaries ("FNF") must deliver a notice of each discount available under our current rate filing along with the delivery of escrow instructions, a preliminary report or commitment. Please be aware that the provision of this notice does not constitute a waiver of the consumer's right to be charged the filed rate. As such, your transaction may not qualify for the below discounts.

You are encouraged to discuss the applicability of one or more of the below discounts with a Company representative. These discounts are generally described below; consult the rate manual for a full description of the terms, conditions and requirements for such discount. These discounts only apply to transactions involving services rendered by the FNF Family of Companies. This notice only applies to transactions involving property improved with a one-to-four family residential dwelling.

Not all discounts are offered by every FNF Company. The discount will only be applicable to the FNF Company as indicated by the named discount.

FNF Underwritten Title Companies

CTC - Chicago Title Company

Underwritten by FNF Underwriters

CTIC - Chicago Title Insurance Company

Available Discounts

CREDIT FOR PRELIMINARY TITLE REPORTS AND/OR COMMITMENTS ON SUBSEQUENT POLICIES (CTIC)

Where no major change in the title has occurred since the issuance of the original report or commitment, the order may be reopened within 12 to 36 months and all or a portion of the charge previously paid for the report or commitment may be credited on a subsequent policy charge.

FEE REDUCTION SETTLEMENT PROGRAM (CTC, CTIC)

Eligible customers shall receive a \$20.00 reduction in their title and/or escrow fees charged by the Company for each eligible transaction in accordance with the terms of the Final Judgments entered in *The People of the State of California et al. v. Fidelity National Title Insurance Company et al.*, Sacramento Superior Court Case No. 99AS02793, and related cases.

DISASTER LOANS (CTIC)

The charge for a Lender's Policy (Standard or Extended coverage) covering the financing or refinancing by an owner of record, within 24 months of the date of a declaration of a disaster area by the government of the United States or the State of California on any land located in said area, which was partially or totally destroyed in the disaster, will be 50% of the appropriate title insurance rate.

CHURCHES OR CHARITABLE NON-PROFIT ORGANIZATIONS (CTIC)

On properties used as a church or for charitable purposes within the scope of the normal activities of such entities, provided said charge is normally the church's obligation the charge for an owner's policy shall be 50% to 70% of the appropriate title insurance rate, depending on the type of coverage selected. The charge for a lender's policy shall be 32% to 50% of the appropriate title insurance rate, depending on the type of coverage selected.

5 DD9 B8 ± ' =



780 N. 4th Street
El Centro, CA 92243
(760) 337-1100

**Phase I Environmental Site Assessment (ESA)
User Questionnaire**

- 1) **Environmental liens that are filed or recorded against the *property*.**
Did a search of *recorded land title records* (or judicial records where appropriate) identify any environmental liens filed or recorded against the *property* under federal, tribal, state, or local law?

None to our Knowledge or research!

- 2) **Activity and use limitations that are in place on the *property* or that have been filed or recorded against the *property*.**
Did a search of *recorded land title records* (or judicial records where appropriate) identify any AULs, such as *engineering controls*, land use restrictions or *institutional controls* that are in place at the property and/or have been filed or recorded against the *property* under federal, tribal, state or local law?

None that we know of or have found to apply!

- 3) **Specialized knowledge or experience of the person seeking to qualify for the LLP.**
Do you have any specialized knowledge or experience related to the *property* or nearby properties? For example, are you involved in the same line of business as the current or former occupants of the *property* or an *adjoining property* so that you would have specialized knowledge of the chemicals and processes used by this type of business?

No!

4) **Relationship of the purchase price to the fair market value of the *property* if it were not contaminated.**

Does the purchase price being paid for this *property* reasonable reflect the fair market value of the *property*? If you conclude that there is a difference, have you considered whether the lower purchase price is because contamination is known or believed to be present at the *property*?

Yes!,, ,no contamination that we know of!

5) **Commonly known or *reasonably ascertainable* information about the *property*.**

Are you aware of commonly known or *reasonably ascertainable* information about the *property* that would help the *environmental professional* to identify conditions indicative of releases or threatened releases? For example,

- a. Do you know the past uses of the *property*? **Agricultural**
- b. Do you know of specific chemicals or oils that are present or once were present at the *property*? **None that we know of or suspect!**
- c. Do you know of spills or other chemical releases that have taken place at the *property*? **No**
- d. Do you know of any environmental cleanups that have taken place at the *property*? **None that we know of or suspect**

6) **The degree of obviousness of the presence or likely presence of contamination at the *property*, and the ability to detect the contamination by appropriate investigation.**

Based on your knowledge and experience related to the *property* are there any *obvious* indicators that point to the presence or likely presence of releases at the *property*?

None that we found or could see or have heard of!

Additional Information

1) Reason why Phase I ESA is required:

Conditional Use Permit Application for proposed project!_

2) Type of Property:

Type of Transaction:

Commercial

Purchase

Industrial

Financing

Residential

Sale

Vacant/Undeveloped

Lease

Other Farmland

Other

3) Complete and correct address for the property:

No assigned address at this time: APN: 051-360-021-000; 051-360-031-000; 051-390-004-000; 051-390-013-000:

4) Are there any existing environmental report, documents, correspondence, etc. available for review?

None

User Name/Company: Vega SES Solar

Address: **750 W. Main St., El Centro, Ca. 92243**

User Signature: 

Date: **March 30, 2017**

5 DD9 B8 4 >



Jeffrey O. Lyon, PE
Principal Engineer

Education

B.S. Civil Engineering (Magna Cum Laude)
California Polytechnic University, Pomona Campus 1978

Registration

Registered Civil Engineer No. 31921, California
Registered Civil Engineer No. 16994, Arizona

Professional Experience

1987 - Present	Principal Engineer Southland Geotechnical, Inc.
1982 - 1987	Principal Engineer Lyon Engineers, Inc.
1978 - 1981	Partner/Senior Engineer Tesco Engineering
1974 - 1977	Survey Party Chief Tesco Engineering
1972 - 1973	Survey Party Chief Lyon & Associates

Summary of Experience

As Principal Engineer, Mr. Lyon is responsible for financial and technical management of all employees in Southland Geotechnical's four branch offices. Mr. Lyon has performed site investigations for residential subdivisions, geogrid-reinforced slopes, shopping centers, military airfields, roadways, administration and office buildings, elementary and high schools, goldmine mill processing facilities, hydro-electric plants, power transmission lines, electrical substations, co-generation power plants and geothermal power plants. He has provided design for drilled piers, driven piles, stone columns and floating (rigid) mats, and has performed seismic risk evaluations, ground shaking analyses, liquefaction studies and liquefaction induced settlements studies. Mr. Lyon has conducted Phase I and Phase II ESA's throughout the Imperial and Coachella Valleys for over 7 years. Mr. Lyon's experience also includes forensic investigations for foundation/structural distress to residential, commercial and educational facilities, and has performed pressure grout stabilization and lifting for distress remediation.

Selected Project Experience

- **Aten Road Improvements, Imperial, CA**
Performed Phase I environmental site assessment for improvements to Aten Road in accordance to CalTrans requirements.
- **Gateway to the Americas, Calexico, CA**
Conducted Phase I ESA, geologic hazards study and geotechnical investigation including liquefaction evaluation for 1,700 acre development associated with new Port of Entry east of Calexico
- **El Centro Magistrate Court, El Centro, CA**
Conducted geotechnical investigation and Phase I ESA for new Federal Magistrate Court building at site with soft soil conditions requiring foundation settlement analysis
- **El Centro Regional Medical Center, El Centro, CA**
Conducted Phase I ESA and geotechnical investigation for 50,000 sf, 2-story addition to the medical center's emergency room, operating rooms, and recovery rooms.
- **Brawley Union High School, Brawley, CA**
Conducted Phase II investigation for PCB and lead contamination of surficial soil and hydrocarbon contamination of subsurface soil of a property proposed for purchase.
- **EW Corporation Site, Westmorland, CA**
Conducted Phase II investigation for hydrocarbon contamination of subsurface soil of a service station site with leaking underground storage tanks prior to property purchase
- **Various Apartment Complexes, Imperial County, CA**
Conducted Phase I environmental investigation at numerous proposed apartment complex site within the Imperial Valley
- **Hwy 98 Improvements, Imperial, CA**
Performed Phase I environmental site assessment for improvements to Hwy 98 for a new intersection in accordance to CalTrans requirements.

Professional Affiliations

American Society of Civil Engineers, Member
American Society of Testing Materials, Member
American Concrete Institute, Certified Examiner
Association of Professional Firms Practicing in the Geosciences, Member



**Steven K. Williams, CEG
Senior Engineering Geologist**

Education

M.S. Geology
University of Utah, 1993
B.S. Geology
University of Utah, 1989

Registration

Registered Geologist
Arizona 3759
California 6975
Certified Engineering Geologist
California 2261

Professional Experience

2000 – Present Project Geologist
GS Lyon Consultants, Inc.
1994 - 2000 Staff Geologist
GS Lyon Consultants, Inc.
1994 Field Geologist
Bureau of Land Management
1991 - 1992 Exploration Geologist
Kennecott Corporation

Summary of Experience

Mr. Williams has performed geotechnical investigations in southern California and southwestern Arizona. His field experience includes logging of soil borings and exploratory trenches, collection and documentation of soil samples, collection of field geotechnical data, and monitoring pile driving operations. Mr. Williams is also responsible for preparing computer generated data and figures, drafting and subsequent writing of geotechnical reports for a variety of projects including road improvements, fault studies, liquefaction potential evaluation, foundation preparation, seepage studies, structural distress, and soil investigations. He has performed geotechnical, geologic, and environmental studies for a wide variety of projects including correctional facilities, water and wastewater facilities, schools, residential subdivisions, commercial developments, and landfills throughout southern California and southwestern Arizona.

Mr. Williams also performs Phase I Environmental Site Assessments throughout the Imperial and Coachella Valleys. The scope of work for these projects typically include a site reconnaissance, review of government records pertaining to previous site uses, and preparation of a report identifying potential environmental risks.

He also conducts investigations for the potential of asbestos-containing materials and lead-based paint in old building projects and potential for soil contamination by hydrocarbons, pesticides, and other hazardous materials.

Professional Affiliations

Geological Society of America, Member

Selected Project Experience

- **El Centro Seniors Apartments, El Centro, CA**
Performed Phase I and Phase II environmental site assessments for apartment complex at old school district office site with underground storage tanks.
- **Central Main Canal Seepage Study, Imperial, CA**
Conducted 6-month groundwater seepage study for Imperial Irrigation District to evaluate high groundwater levels in Sandalwood Glen Subdivision
- **Gateway to the Americas, Calexico, CA**
Conducted Phase I ESA, geologic hazards study and geotechnical investigation including liquefaction evaluation for 1,700 acre development associated with new Port of Entry east of Calexico
- **El Centro Magistrate Court, El Centro, CA**
Conducted geotechnical investigation and Phase I ESA for new Federal Magistrate Court building at site with soft soil conditions requiring foundation settlement analysis
- **El Centro Regional Medical Center, El Centro, CA**
Conducted Phase I ESA and geotechnical investigation for 50,000 sf, 2-story addition to the medical center's emergency room, operating rooms, and recovery rooms.
- **Brawley Union High School, Brawley, CA**
Conducted Phase II investigation for PCB and lead contamination of surficial soil and hydrocarbon contamination of subsurface soil of a property proposed for purchase.
- **EW Corporation Site, Westmorland, CA**
Conducted Phase II investigation for hydrocarbon contamination of subsurface soil of a service station site with leaking underground storage tanks prior to property purchase
- **Various Apartment Complexes, Imperial County, CA**
Conducted Phase I environmental investigation at numerous proposed apartment complex site within the Imperial Valley
- **Oasis Elementary School, Mecca, CA**
Conducted PEA environmental investigation for the new Oasis Elementary School prior to construction of school